

## ROAD BOOK Leg 2



# ACCIDENT & SAFETY PROCEDURE

1. All competitors must be conversant with Art. 53 (INCIDENT ON A SPECIAL STAGE ) of FIA Regional Rally Championships Sporting Regulations.
2. In the case of an accident where urgent medical attention is required, the following applies:
  - The SOS switch on the emergency console must be activated as soon as possible (if applicable)
  - When possible the red “SOS” sign should immediately be displayed to the following cars and to any helicopter attempting to assist.
  - As soon as possible, the red reflective triangle must be placed in a conspicuous position on the same side of the road as the car at least 50 metres before the car’s position, in order to warn following drivers, even if the car is off the road.
3. Any crew which has the red “SOS” sign displayed to them, or which sees a car which has suffered an accident, and the OK sign is not shown, shall immediately and without exception stop to render assistance. All following cars shall also stop. The second car at the scene shall proceed to inform the next radio point. Subsequent cars shall leave a clear route for emergency vehicles. All crews stopped by this procedure will be allocated a time according to Art. 52.
4. In the case of an accident where immediate medical intervention is not required or of a car stopping for any other reason on or beside a special stage, whether temporarily or permanently, the following applies:
  - The OK switch on the emergency console must be activated within one minute (if applicable).
  - The green “OK” sign must immediately be displayed to the following cars and to any helicopter attempting to assist. If the crew leaves the vehicle, the “OK” sign must be displayed so that it is clearly visible to all following crews.
  - The red triangle must be placed in a conspicuous position on the same side of the road as the car by a member of the crew at least 50 metres before the car’s position, in order to warn following drivers, even if the car is off the road.
5. Should the emergency console display show the SOS, the OK or Hazard signal, then this signal is the equivalent to the display of the SOS/OK board or the red reflective triangle.
6. Should it not be possible, for whatever reason, to display the OK/SOS board in any of the above situations, this may be replaced by an evident and clearly understandable sign language shown by the crew outside of the car:
  - an arm and thumb up to indicate “OK”
  - crossed arms above the head to indicate “SOS”.




7. Any crew which is able but fails to comply with the above rules will be reported by the Clerk of the Course to the Stewards.
8. Any crew retiring from a rally must report such final retirement to the organisers as soon as possible, save in a case of force majeure. Any crew failing to comply will be subject to a penalty at the Stewards’ discretion.

**EMERGENCY NUMBER**  
**+39 340 003 57 31**

# SAFETY INFORMATION

Name/Address/Web Site	Type Of Institution	Phone
<b>ROME EUR</b>		
Comando Provinciale VV.F. di Roma Via Genova, 3/a 00184 Rome	Fire Station	+39 06 46721
Distaccamento Cittadino EUR Piazza F. Vivona, 4 00144 Rome	Fire Station	+39 06 5926101
Carabinieri Comando Compagnia Roma EUR Viale Asia, 48 00144 Rome	Police Station	+39 06 54274800
Polizia Commissariato Esposizione XII Via Asia, 32 00144 Rome	Police Station	+39 065439381
Sant'Eugenio Hospital Piazzale dell'Umanesimo, 10 00144 Rome	Hospital	+39 06 51001
<b>FIUGGI</b>		
Carabinieri di Fiuggi, Via Armando Diaz nr.140	Police Station	+39 07 75 515 022
Polizia di Stato Commissariato di Fiuggi, Via Prenestina nr.58	Police Station	+39 07 75 549 811
Polizia Locale di Fiuggi P.le Anticoli nr.1	Police Station	+39 07 75 515 681
Ospedale Civile di Alatri, località Chiappitto nr.1	Emergency	+39 07 75 43 81
Ospedale Civile di Anagni, Via Onorato Capo nr.2	Emergency	+39 07 75 88 21
Ospedale Civile di Frosinone, Via Fabi nr.1	Emergency	+ 39 07 75 18 831

# SPEED LIMITS IN ITALY





# ROAD BOOK - 2

---

Questo Road Book è stato rilevato e compilato nel mese di marzo 2021, riportando lo stato delle strade e della segnaletica all'epoca del rilevamento. Ogni significativo cambiamento che avverrà dopo la stampa verrà comunicato dall'Organizzatore con relative Circolari Informative.

Nel caso in cui il transito di una Prova Speciale non fosse possibile, sono stati predisposti dei percorsi alternativi per raggiungere il Controllo Orario successivo, che trovate alla fine di tale fascicolo.

---

---

Tracing and editing of this Road Book was carried out in March 2021, reporting conditions of the road and the signals during the tracing. Any significant modifications of the traffic which may arise subsequent to the printing of the road book, will advise by Bulletin.

Should the case arise that a SS becomes unfit or unavailable for use by rally cars, an alternative route to the successive TC has already been established at the end of this book.

Without indication, go straight ahead to main road.

---

## SIMBOLOGIA - SYMBOLS



CONTROLLO ORARIO  
TIME CONTROL



PUNTO DI MISURA  
MEASURING POINT



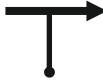
PARTENZA PS  
SPECIAL STAGE START



STRADA SECONDARIA  
SECONDARY ROAD



ARRIVO LANCIATO PS  
SPECIAL STAGE FINISH



DIREZIONE  
DIRECTION



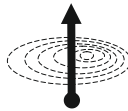
CONTROLLO STOP  
SPECIAL STAGE STOP CONTROL



PONTE  
BRIDGE



INTERMEDIO RADIO  
RADIO COMMUNICATION POINT



MONTE  
CREST



EVACUAZIONE  
EVACUATION



CASA  
BUILDING



AMBULANZA  
AMBULANCE



CHIESA  
CHURCH



PUNZONATURA GOMME  
TYRE MARKING



CAPELLA  
SHRINE



RIFORNIMENTO CARBURANTE  
REFUEL ZONE



CANCELLO  
GATE



COMMISSARIO DI FATTO  
JUDGE OF FACT



INDICAZIONE DA SEGUIRE  
FOLLOW THE DIRECTION



ATTENZIONE  
ATTENTION



CARTELLO DI LOCALITA  
LOCALITY PANNEL

Control type Tipo di controllo	<b>RALLY SIGNS / SEGNALETICA DEL RALLY</b> <i>Diameter of signs: about 70cm / Diametro dei segnali: circa 70cm</i>		
Direction Senso di marcia			
	<b>YELLOW GIALLO</b>	<b>RED ROSSO</b>	<b>BEIGE BEIGE</b>
<b>PASSAGE CONTROL CONTROLLO DI PASSAGGIO</b>	 ← 25m	 PS / C.P. ← 25m	
<b>TIME CONTROL CONTROLLO ORARIO</b>	 ← 25m	 TC / C.O. ← 25m	
<b>TC - SERVICE IN C.O. - ASSISTENZA ENTRANTA</b>	 ← 5m	 TC / C.O. ← 5m	
<b>TC - SERVICE OUT C.O. - ASSISTENZA USCITA</b>	 ← 5m	 TC / C.O. ← 5m	
<b>TC + SS START C.O. + PARTENZA P.S.</b>	 ← 25m	 TC / C.O. ← 50-200m	 SS START PARTENZA P.S. ← 25m
<b>SS END FINE P.S.</b>	 FLYING FINISH ARRIVO LANCIATO ← 100m	 FLYING FINISH ARRIVO LANCIATO ← 100-300m	 STOP ← 25m

**OTHER FIA STANDARD RALLY SIGNS /  
ALTRI SEGNI RALLY STANDARD DELLA FIA**

	<b>YELLOW GIALLO</b>	<b>BLUE BLU</b>	<b>BEIGE BEIGE</b>
<b>TIRE MARKING PUNZONATORA GOMME</b>		 ONE SIGN FOR ALL TYRES OPERATIONS UN SEGNO PER TUTTE LE OPERAZIONI DI GOMME	
<b>REFUELING RIFORNIMENTO</b>		 ONE SIGN FOR ALL REFUEL OPERATIONS UN SEGNO PER TUTTE LE OPERAZIONI DI RIFORNIMENTO	
<b>SERVICE ASSISTENZA</b>		 ONE SIGN FOR ALL TYRES OPERATIONS UN SEGNO PER TUTTE LE OPERAZIONI DI ASSISTENZA	
<b>MEDIA ZONE ZONA MEDIA</b>		 ONE SIGN FOR ALL MEDIA OPERATIONS UN SEGNO PER TUTTE LE OPERAZIONI DI MEDIA	
<b>RADIO POINT INTERMEDIO RADIO</b>	 ← 100m		
<b>AMBULANCE AMBULANZA</b>	 ← 100m		

**ITINERARY - FRIDAY - 23.07.2021**  
**TABELLA DISTANZE E TEMPI - VENERDI - 23.07.2021**

**RALLY DI ROMA CAPITALE 2021**

Free Practice / Qualifying							Friday 23 July 2021	
TC	LOCATION	SS dist.	Liaison dist.	Total dist.	Target time	AVS	First car due	
<b>RZ</b>	Fiuggi - Refuel							
<b>QS</b>	Fumone - Start of Free Practice						08:30	
FREE PRACTICE CLOSSES AT 10:30								
TCQS	Fumone						10:42	
<b>QS</b>	<b>Fumone - QUALIFYING STAGE</b>	<b>4,02</b>			00:03		<b>10:45</b>	
TCPF	Fiuggi - Parc Fermé IN		13,23	17,25	00:30	34,5	11:15	
vers 5 - 18.04.2021		Totals			<b>4,02</b>	<b>13,23</b>	<b>17,25</b>	Sunrise: Fiuggi 05:53 Sunset: Fiuggi 20:55

Shakedown							Friday 23 July 2020	
TC	LOCATION	SS dist.	Liaison dist.	Total dist.	Target time	AVS	First car due	
<b>RZ</b>	Fiuggi - Refuel							
<b>SD</b>		(0,85)	(14,85)					
	Shakedown Start						12:00	
<b>SD</b>	<b>Fumone - SHAKEDOWN</b>	<b>4,02</b>						
SHAKEDOWN CLOSSES AT 13:30								
vers 5 - 18.04.2021								Sunrise: Roma 05:53 Sunset: Fiuggi 20:55

**RALLY DI ROMA CAPITALE 2021**

Start (Ceremonial Start)							Friday 23 July 2021	
TC	LOCATION	SS dist.	Liaison dist.	Total dist.	Target time	AVS	First car due	
	Roma Castel Sant'Angelo - <b>Ceremonial Start and Roma Parade</b>						<b>19:30</b>	
vers 5 - 18.04.2021								Sunrise: Roma 05:53 Sunset: Fiuggi 20:55

**ITINERARY - SATURDAY - 24.07.2021**  
**TABELLA DISTANZE E TEMPI - SABATO - 24.07.2021**

**RALLY DI ROMA CAPITALE 2021**

Start (Sections 1,2,3)		Saturday 24 July 2021						
TC	LOCATION	SS dist.	Liaison dist.	Total dist.	Target time	AVS	First car due	
0	Fiuggi - Service <b>OUT (Rally Start)</b>						09:00	
<b>RZ 1</b>	Fiuggi - Refuel							
	Distance to next refuel	(34,29)	(88,01)	(122,30)				
1	Cave		35,31	35,31	00:50	42,4	09:50	
<b>SS 1</b>	<b>Rocca di Cave 1</b>	<b>7,25</b>			<b>00:03</b>		<b>09:53</b>	
2	Capranica		1,50	8,75	00:14	37,5	10:07	
<b>SS 2</b>	<b>Rocca Santo Stefano 1</b>	<b>19,70</b>			<b>00:03</b>		<b>10:10</b>	
3	Affile		14,75	34,45	00:52	39,8	11:02	
<b>SS 3</b>	<b>Affile - Bellegra</b>	<b>7,34</b>			<b>00:03</b>		<b>11:05</b>	
3A	Regroup & Technical zone <b>IN</b>		35,34	42,68	01:05	39,4	12:10	
	<b>Fiuggi - REGROUP &amp; TECHNICAL ZONE</b>				00:30			
3B	Regroup & Technical Zone <b>OUT</b>						12:40	
3C	Service <b>IN</b>		1,11	1,11	00:05	13,3	12:45	
<b>A</b>	<b>Fiuggi - SERVICE</b>	<b>(34,29)</b>	<b>(88,01)</b>	<b>(122,30)</b>	<b>0:30+8'</b>			
3D	Fiuggi - Service <b>OUT</b>						13:23	
<b>RZ 2</b>	Fiuggi - Refuel							
	Distance to next refuel	(29,89)	(90,04)	(119,93)				
4	Cave		35,31	35,31	00:50	42,8	14:13	
<b>SS 4</b>	<b>Rocca di Cave 2</b>	<b>7,25</b>			<b>00:03</b>		<b>14:16</b>	
5	Capranica		1,50	8,75	00:14	42,8	14:30	
<b>SS 5</b>	<b>Rocca Santo Stefano 2</b>	<b>19,70</b>			<b>00:03</b>		<b>14:33</b>	
5A	Regroup <b>IN</b>		14,90	34,60	00:52	39,9	15:25	
	<b>Affile - REGROUP</b>				01:00			
5B	Regroup <b>OUT</b>						16:25	
6	Bivio Roiate		4,34	4,34	00:07	37,2	16:32	
<b>SS 6</b>	<b>Bellegra - Stage TV</b>	<b>2,94</b>			<b>00:03</b>		<b>16:35</b>	
<b>RZ 3</b>	Fiuggi - Refuel							
	Distance to next refuel	(30,49)	(37,66)	(68,15)				
6A	Regroup & Parc Ferme' <b>IN</b>		35,54	38,48	00:55	42,0	17:30	
	<b>Fiuggi - TECHNICAL ZONE &amp; PARC FERMÉ</b>			min	10'			
6B	Parc Ferme' <b>OUT</b> - Flexi Service <b>IN</b>							
<b>B</b>	<b>Fiuggi - FLEXI SERVICE</b>	<b>(29,89)</b>	<b>(91,59)</b>	<b>(121,48)</b>	<b>0:45+8'</b>			
6C	Fiuggi - Flexi Service <b>OUT</b> - Parc Ferme' <b>IN</b>							
	<b>All cars must be returned to Parc Fermé no later than</b>						<b>20:45</b>	

vers 5 - 18.04.2021

**Saturday totals**    **64,18**    **179,60**    **243,78**

Sunrise: Fiuggi 05:52  
 Sunset: Roma 20:54

Section

Section 1

Section 2

Section 3



**ITINERARY - SUNDAY - 25.07.2021**  
**TABELLA DISTANZE E TEMPI - DOMENICA - 25.07.2021**

**RALLY DI ROMA CAPITALE 2021**

Re-Start (Sections 4 & 5)		Sunday 25 July 2021						
TC	LOCATION	SS dist.	Liaison dist.	Total dist.	Target time	AVS	First car due	
6D	Parc Fermé <b>OUT</b>						07:00	
6E	Service <b>IN</b>		1,11	1,11	00:05	13,3	07:05	
<b>C</b>	<b>Fiuggi - SERVICE</b>	<b>(0,00)</b>	<b>(1,11)</b>	<b>(1,11)</b>	<b>0:15+8'</b>			
6F	Fiuggi - Service <b>OUT</b>						07:28	
7	Cappuccini		4,37	4,37	00:14	18,7	07:42	
<b>SS 7</b>	<b>Fiuggi - Guarcino 1</b>	<b>19,87</b>			<b>00:03</b>		<b>07:45</b>	
8	Grotte di Collepardo		15,27	35,14	00:48	43,9	08:33	
<b>SS 8</b>	<b>Collepardo - Civita 1</b>	<b>10,62</b>			<b>00:03</b>		<b>08:36</b>	
<b>RZ</b>	Casamari - Refuel							
<b>4</b>	Distance to next refuel	(21,17)	(49,94)	(71,11)				
9	Fraioli		40,47	51,09	01:10	43,8	09:46	
<b>SS 9</b>	<b>Santopadre - Arpino</b>	<b>21,17</b>			<b>00:03</b>		<b>09:49</b>	
<b>RZ</b>	Casamari - Refuel							
<b>5</b>	Distance to next refuel	(30,49)	(74,57)	(105,06)				
9A	Regroup & Technical Zone <b>IN</b>		63,29	84,46	01:50	46,1	11:39	
	<b>Fiuggi - REGROUP &amp; TECHNICAL ZONE</b>				<b>00:30</b>			
9B	Regroup & Technical Zone <b>OUT</b>						12:09	
9C	Service <b>IN</b>		1,11	1,11	00:05	13,3	12:14	
<b>D</b>	<b>Fiuggi - SERVICE</b>	<b>(51,66)</b>	<b>(125,62)</b>	<b>(177,28)</b>	<b>0:30+8'</b>			
9D	Fiuggi - Service <b>OUT</b>						12:52	
10	Cappuccini		4,37	4,37	00:14	18,7	13:06	
<b>SS 10</b>	<b>Fiuggi - Guarcino 2</b>	<b>19,87</b>			<b>00:03</b>		<b>13:09</b>	
11	Grotte di Collepardo		15,27	35,14	00:48	43,9	13:57	
<b>SS 11</b>	<b>Collepardo - Civita 2</b>	<b>10,62</b>			<b>00:03</b>		<b>14:00</b>	
<b>RZ</b>	Casamari - Refuel							
<b>6</b>	Distance to next refuel	(21,17)	(49,94)	(71,11)				
12	Fraioli		40,47	51,09	01:10	43,8	15:10	
<b>SS 12</b>	<b>Santopadre - Arpino 2</b>	<b>21,17</b>			<b>00:03</b>		<b>15:13</b>	
<b>RZ</b>	Casamari - Refuel							
<b>7</b>	Distance to the end of the rally	(19,87)	(57,54)	(77,41)				
13	Cappuccini		67,25	88,42	01:59	44,6	17:12	
<b>SS 13</b>	<b>Fiuggi - Guarcino</b>	<b>19,87</b>			<b>00:03</b>		<b>17:15</b>	
13A	Fiuggi - Finish - Holding <b>IN</b>		15,12	34,99	00:45	46,7	18:00	
<b>Podium</b>								

Section

Section 4

Section 5

vers 5 - 18.04.2021

**Sunday totals 123,19 268,10 391,29**

Sunrise: Fiuggi 05:52  
Sunset: Fiuggi 20:54

Day	n° SS	Km SS	Km RS	Tot Km	% SS
Saturday - Sections 1 to 3	6	64,18	179,60	243,78	26,3%
Sunday - Sections 4 to 5	7	123,19	268,10	391,29	31,5%
<b>TOTALS OF THE RALLY</b>	<b>13</b>	<b>187,37</b>	<b>447,70</b>	<b>635,07</b>	<b>29,5%</b>



**RALLY DI ROMA  
CAPITALE**  
 23.24.25 LUGLIO 2021

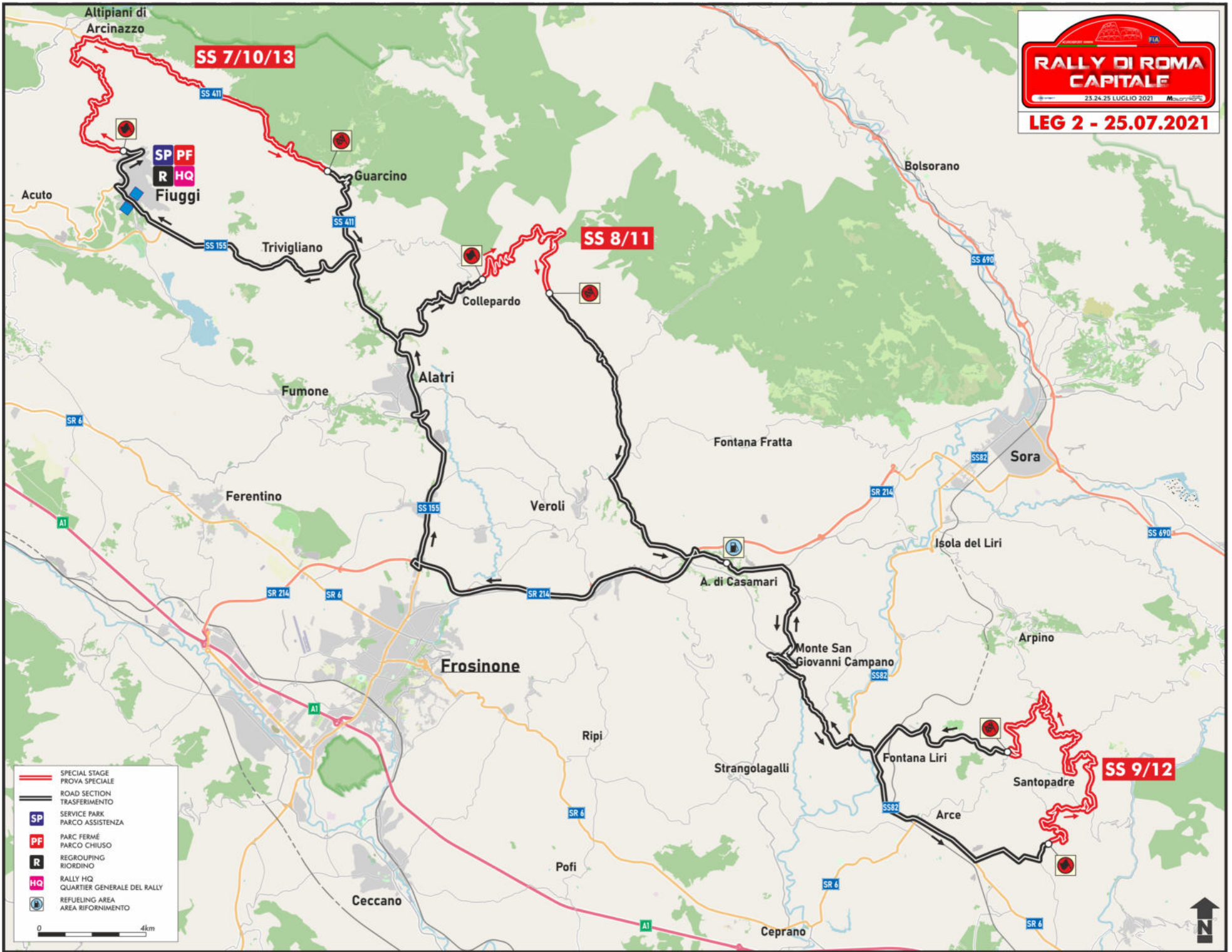
- SPECIAL STAGE  
PROVA SPECIALE
- ROAD SECTION  
TRASFERIMENTO
- SP SERVICE PARK  
PARCO ASSISTENZA
- PF PARC FERMÉ  
PARCO CHIUSO
- R REGROUPING  
RIORDINO
- HQ RALLY HQ  
QUARTIER GENERALE DEL RALLY
- Ⓜ REFUELING AREA  
AREA RIFORNIMENTO

0 5km



Tyrrhenian Sea

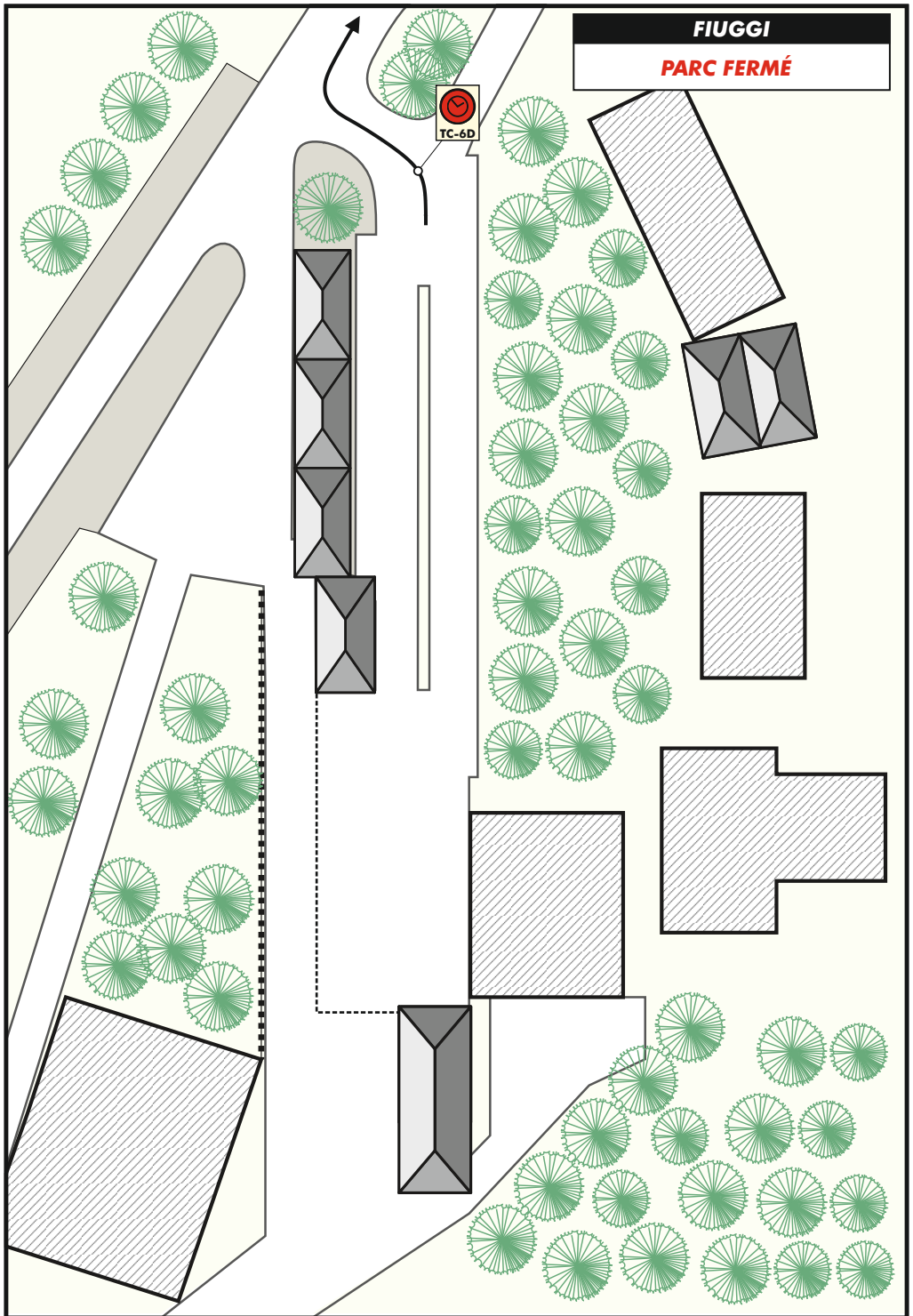
FIA  
**RALLY DI ROMA  
 CAPITALE**  
 23-24-25 LUGLIO 2021  
**LEG 2 - 25.07.2021**



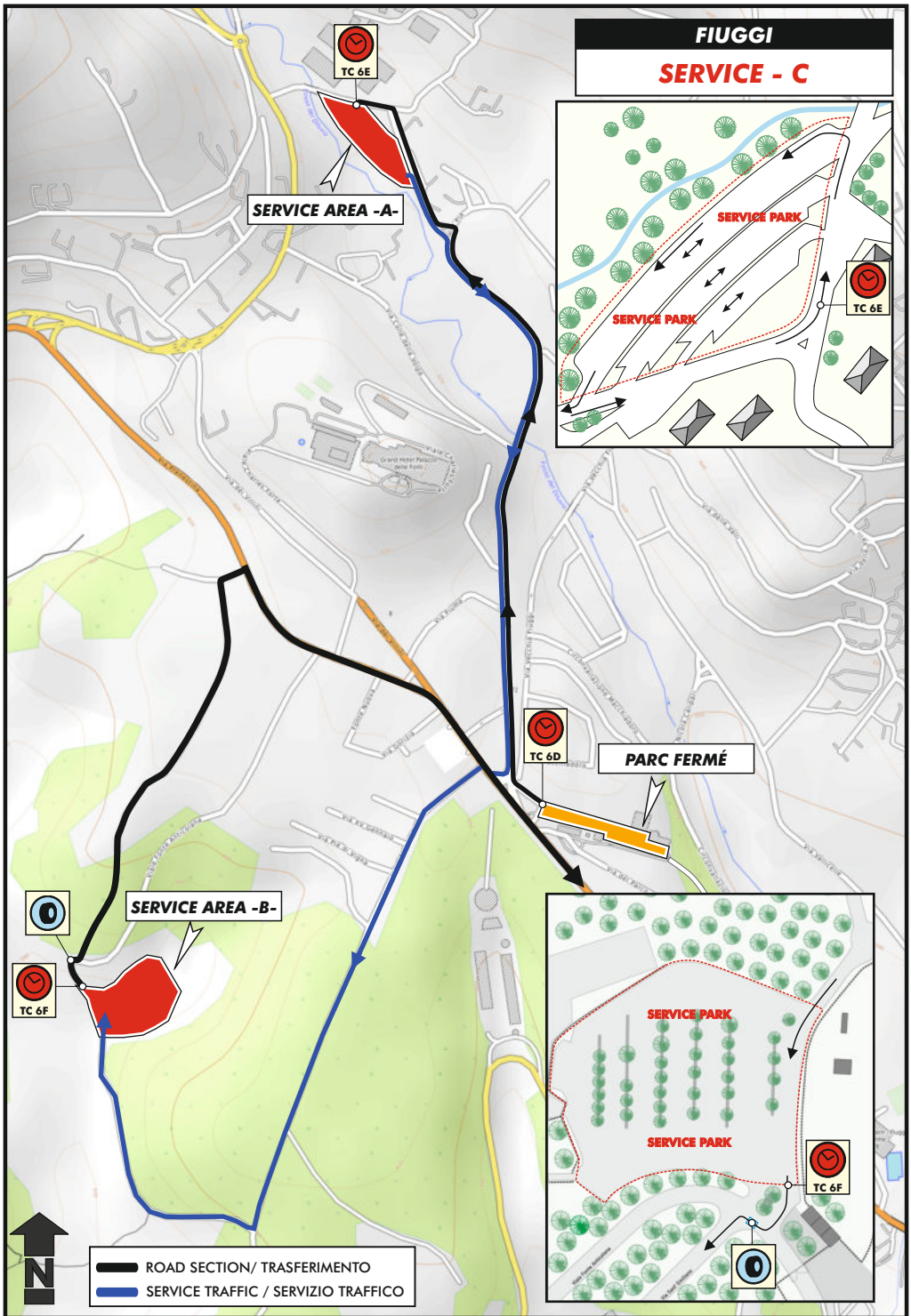


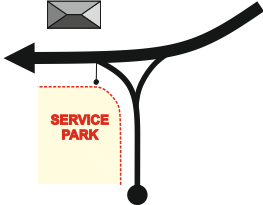

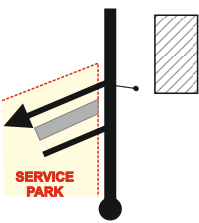




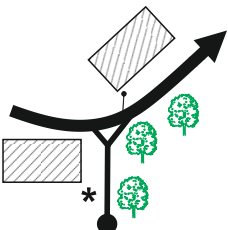
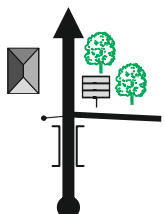





# **LEG - 2**

## **SUNDAY, 25.07.2021**



TC 6D		PARC FERME OUT		Distance:	LEG	2
TC 6E		SERVICE IN		1,11 km	SECTION	4
Special Stage:				Average:	Time allowed:	
				13,3 km/h	5 min	
Distance		Direction		Information		Distance regress
Total	Partial					
0,00	---			 <b>TC 6D</b> Parc Ferme OUT		1,11
		1		<b>SR 155</b> N-41° 47.499'    E-13° 13.411'		
0,06	<b>0,06</b>			 		1,05
		2				
0,55	<b>0,49</b>			  		0,56
		3				
0,89	<b>0,34</b>			* Hotel Capri		0,22
		4				
1,11	<b>0,22</b>			 <b>TC 6E</b> Service IN		0,00
		5		N-41° 48.026'    E-13° 13.138'		

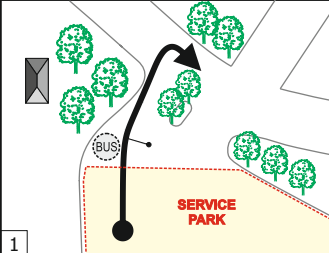

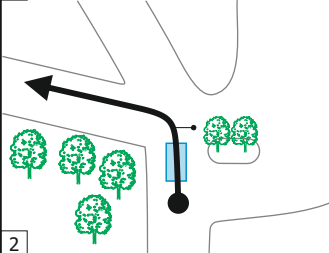

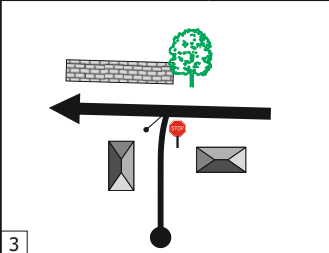

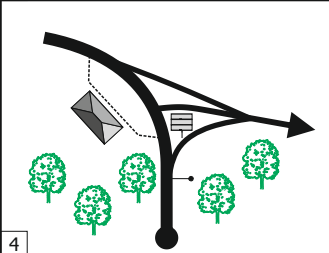




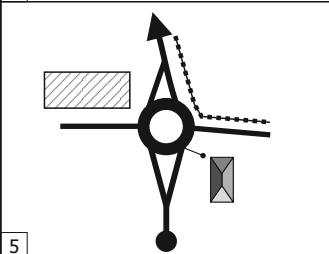



<b>TC 6E</b>		<b>FIUGGI - SERVICE IN</b>		Distance:		LEG <b>2</b>	
<b>TC 6F</b>		<b>FIUGGI - SERVICE OUT</b>		<b>2,49</b> km		SECTION <b>4</b>	
Special Stage:				Average:		Time allowed:	
						<b>15+8</b> min	
Distance		Direction		Information		Distance regress	
Total	Partial						
0,00	---	 1		 <div style="border: 1px solid black; padding: 5px; display: inline-block;"> <b>TC 6E</b>            Fiuggi - Service IN         </div> <div style="display: flex; justify-content: space-between; font-size: small;"> <span>N-41° 48.026'</span> <span>E-13° 13.138'</span> </div>		2,49	
0,06	<b>0,06</b>	 2		 <div style="border: 1px solid black; padding: 5px; display: inline-block;">Service A</div>		2,43	
0,24	<b>0,18</b>	 3		 		2,25	
0,34	<b>0,10</b>	 4		* Hotel Capri		2,15	
0,69	<b>0,35</b>	 5		<div style="border: 1px solid black; padding: 5px;">  <b>autostrada</b>   <b>ROMA 85</b>   <b>ANAGNI 20</b>   <b>ALATRI 18</b>   <b>FROSINONE 30</b> </div>		1,80	

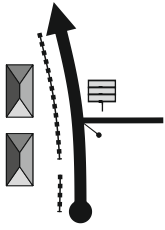

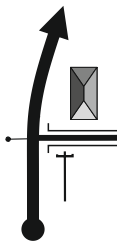
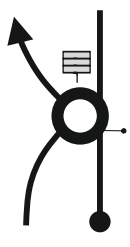

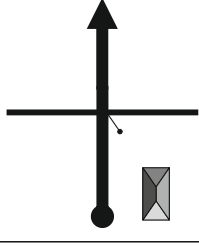
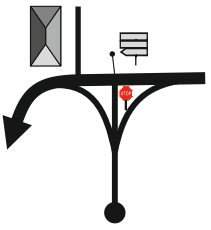



**0,47** ↘







TC 6E		FIUGGI - SERVICE IN		Distance:	LEG	2
TC 6F		FIUGGI - SERVICE OUT		2,49 km	SECTION	4
Special Stage:				Average:	Time allowed:	
				15+8 min		
Distance		Direction		Information		Distance regress
Total	Partial					
1,16	0,47	 6				1,33
1,50	0,34	 7				0,99
1,97	0,47	 8				0,52
2,37	0,40	 9		<b>Service B</b>		0,12
2,49	0,12	 10		<b>TC 6F</b> Fiuggi - Service OUT		0,00
				N-41° 47.356'	E-13° 12.828'	

TC 6F/9D FIUGGI SERVICE OUT		Distance:	LEG	2
TC 7/10 CAPPUCINI		4,37 km	SECTION	4/5
Special Stage:		Average:	Time allowed:	
		18,7 km/h	14 min	
Distance		Direction	Information	Distance regress
Total	Partial			
0,00	---	 <p>1</p>	 <div style="border: 1px solid black; padding: 5px; text-align: center;"> <b>TC 6F/9D</b>            Fiuggi - Service OUT         </div> <p>N-41° 47.356'    E-13° 12.827'</p>	4,37
0,02	0,02	 <p>2</p>	 <div style="border: 1px solid black; padding: 5px; text-align: center;">           TYRE MARKING            PUNZONATURA            PNEUMATICI         </div>	4,35
0,65	0,63	 <p>3</p>	 <p style="text-align: right; border: 1px solid blue; padding: 2px;">SP 155</p>	3,72
1,08	0,43	 <p>4</p>	<div style="border: 1px solid black; padding: 5px;"> <b>FIUGGI</b>    <b>ARCINAZZO</b>     <b>ACUTO</b>    <b>ROMA</b> </div>	3,29
1,29	0,21	 <p>5</p>		3,08

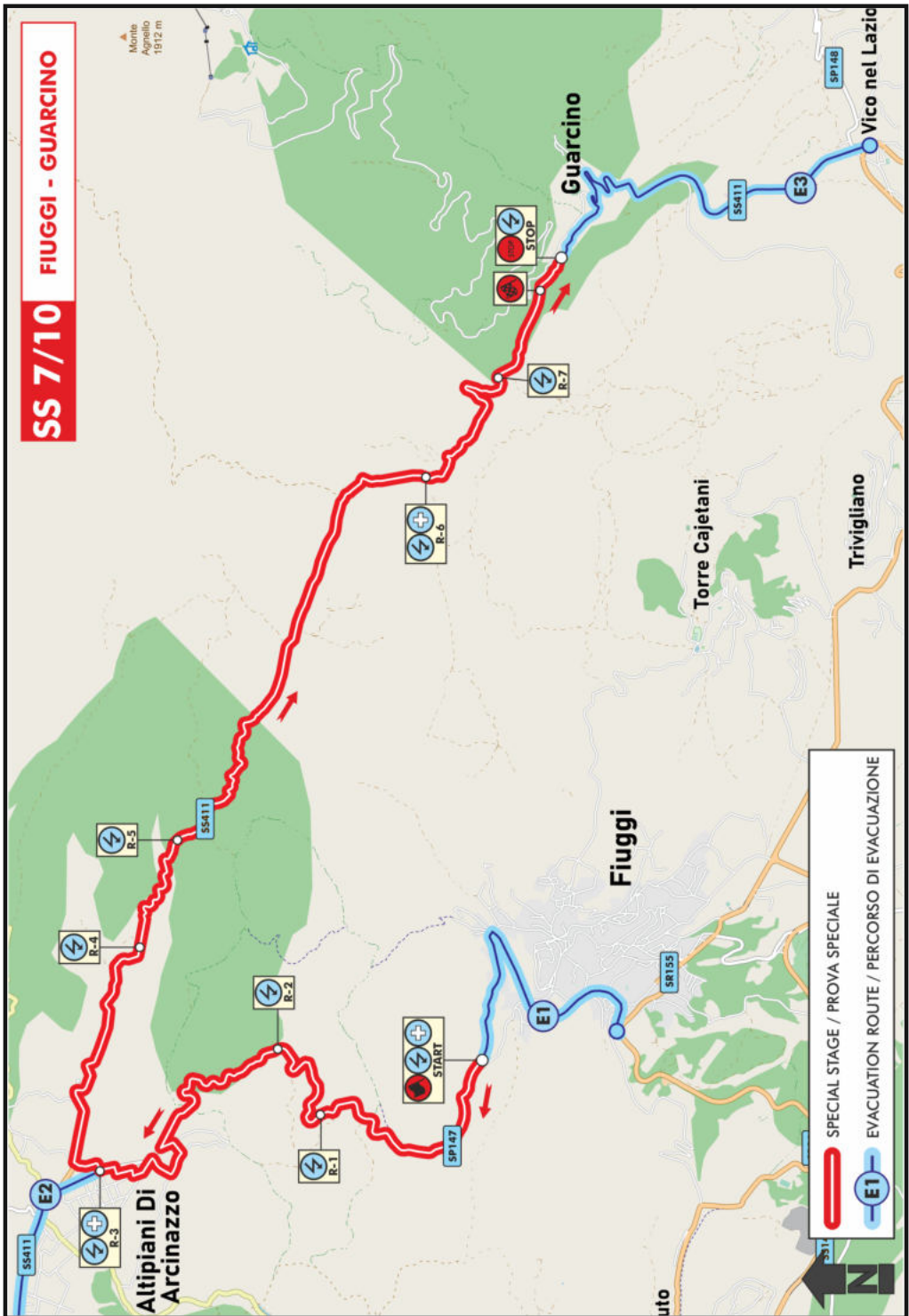
0,21 


TC 6F/9D FIUGGI SERVICE OUT		Distance:	LEG	2
TC 7/10 CAPPUCINI		4,37 km	SECTION	4/5
Special Stage:		Average:	Time allowed:	
		18,7 km/h	14 min	
Distance		Direction	Information	Distance regress
Total	Partial			
1,50	0,21	 6		2,87
1,72	0,22	 7		2,65
1,82	0,10	 8		2,55
2,50	0,68	 9		1,87
3,26	0,76	 10	  	1,11

1,11 ↘

<b>TC 6F/9D</b>		<b>FIUGGI SERVICE OUT</b>		Distance:	<b>4,37</b> km		LEG	<b>2</b>
<b>TC 7/10</b>		<b>CAPPUCINI</b>		Average:	<b>18,7</b> km/h		SECTION	<b>4/5</b>
Special Stage:				Time allowed:		<b>14</b> min		
Distance		Direction	Information	Distance regress				
Total	Partial							
4,37	1,11		 <div style="border: 1px solid black; padding: 5px; margin: 10px auto; width: fit-content;"> <b>TC 7/10</b> Cappucini         </div> <div style="text-align: right; margin-top: 10px;"> <span style="background-color: #0056b3; color: white; padding: 2px 5px;">SP 147</span> </div>	0,00				
		<div style="border: 1px solid black; width: 15px; height: 15px; display: flex; align-items: center; justify-content: center; margin-bottom: 5px;">11</div>	<div style="display: flex; justify-content: space-between; font-size: small;"> <span>N-41° 48.561'</span> <span>E-13° 12.791'</span> </div>					
	0,20		 <div style="border: 1px solid black; padding: 5px; margin: 10px auto; width: fit-content;"> <b>SS 7/10</b> Fiuggi - Guarcino         </div> <div style="text-align: center; margin-top: 10px;"> <div style="border: 1px solid black; padding: 5px; display: inline-block; width: 20px; height: 20px; line-height: 20px;">2</div> </div> <div style="text-align: right; margin-top: 10px;"> <span style="background-color: #0056b3; color: white; padding: 2px 5px;">SP 147</span> <span style="margin-left: 20px; background-color: #0056b3; color: white; padding: 2px 5px;">SP 147</span> </div>					
		<div style="border: 1px solid black; width: 15px; height: 15px; display: flex; align-items: center; justify-content: center; margin-bottom: 5px;">1</div>	<div style="display: flex; justify-content: space-between; font-size: small;"> <span>N-41° 48.582'</span> <span>E-13° 12.579'</span> </div>					



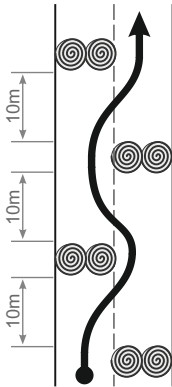




# LIST OF CHICANES

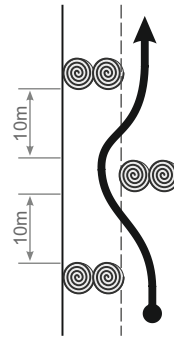
## CHICANE - 1/BOX - 8

6,14



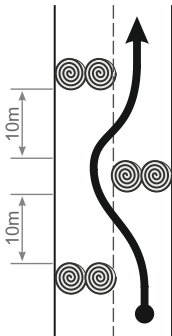
## CHICANE - 4/BOX - 25

16,53



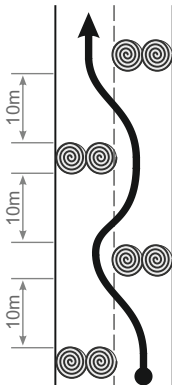
## CHICANE - 2/BOX - 12

8,12

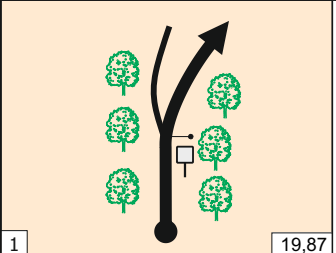



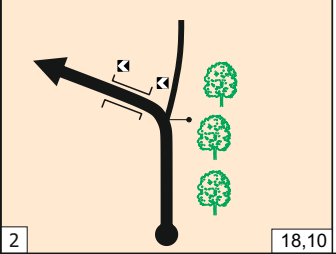

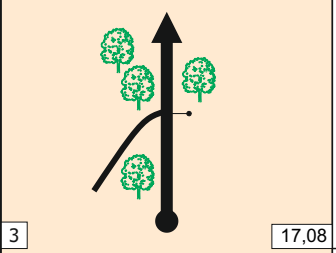

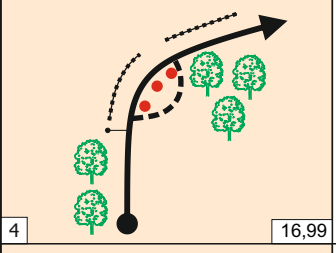

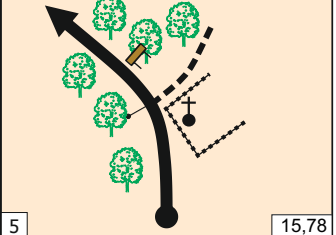



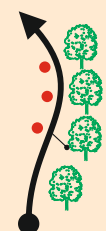
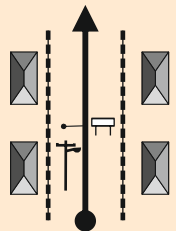

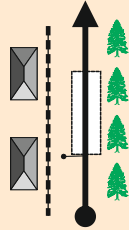
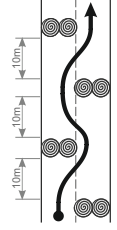
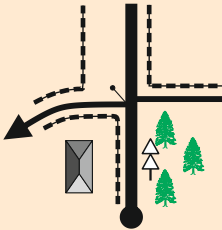

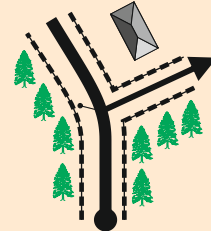
## CHICANE - 3/BOX - 24

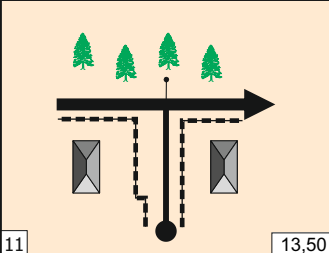
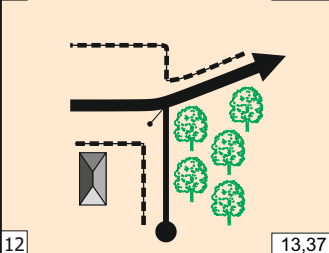
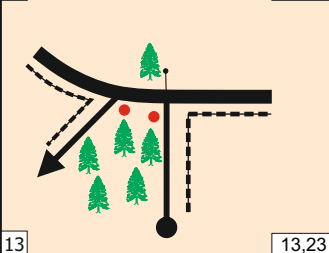
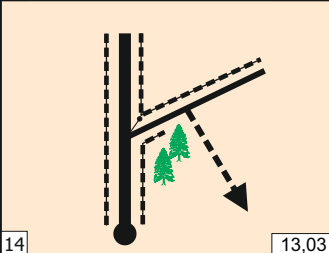
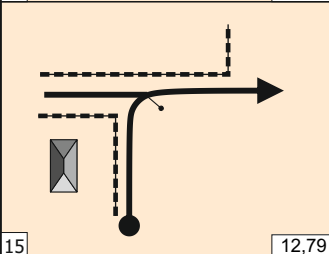
15,21





TC 7/10		CAPPUCCINI		Distance:	LEG	2
TC 8/11		GROTTE DI COLLEPARDO		35,14 km	SECTION	4/5
Special Stage:				Record:	Time allowed:	
7/10		FIUGGI - GUARCINO		19,87 km	New stage	48 min
Distance		Direction		Information		Distance regress
Total	Partial					
7	0,00	---		19,87	  	<b>NEW</b> 35,14
					SS 7/10 Fiuggi - Guarcino 2 SP 224 SP 147 N-41° 48.582' E-13° 12.579'	
10	1,77	1,77		18,10	 SP 147	<b>NEW</b> 33,37
					R-1 SP 147 N-41° 49.489' E-13° 12.134'	
	2,79	1,02		17,08	 R-1 SP 147	<b>NEW</b> 32,35
					N-41° 49.489' E-13° 12.134'	
	2,88	0,09		16,99	 DO NOT CUT THE CORNER NESSUN TAGLIO SP 147	<b>NEW</b> 32,26
					N-41° 49.679' E-13° 12.640'	
	4,09	1,21		15,78	 R-2 Passo della Sella 931 s.l.m. SP 147	<b>NEW</b> 31,05
					N-41° 49.679' E-13° 12.640'	

TC 7/10		CAPPUCCINI		Distance:	LEG	2
TC 8/11		GROTTE DI COLLEPARDO		35,14 km	SECTION	4/5
Special Stage:				Record:	Time allowed:	
7/10		FIUGGI - GUARCINO		19,87 km	New stage	48 min
Distance		Direction		Information		Distance regress
Total	Partial					
4,22	0,13			<ul style="list-style-type: none"> <li>DO NOT CUT THE CORNER NESSUN TAGLIO</li> </ul>		NEW 30,92
		6	15,65	SP 147		7
5,93	1,71			ALTIPIANI DI ARCINAZZO  		NEW 29,21
		7	13,94	SP 147		10
6,14	0,21			 !! CHICANE-1		NEW 29,00
		8	13,73	SP 147		
6,19	0,05			!! 		NEW 28,95
		9	13,68			
6,25	0,06					NEW 28,89
		10	13,62			

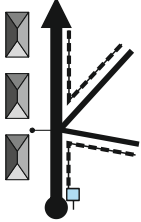

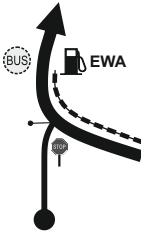



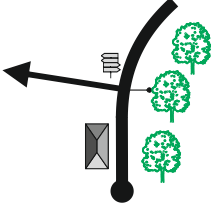



TC 7/10		CAPPUCCINI		Distance:	LEG	2
TC 8/11		GROTTE DI COLLEPARDO		35,14 km	SECTION	4/5
Special Stage:				Record:	Time allowed:	
7/10		FIUGGI - GUARCINO		19,87 km	New stage	48 min
Distance		Direction		Information		Distance regress
Total	Partial					
7    10	6,37	0,12				<b>NEW</b> 28,77
	6,50	0,13				<b>NEW</b> 28,64
	6,64	0,14			• DO NOT CUT THE CORNER NESSUN TAGLIO	<b>NEW</b> 28,50
	6,84	0,20			GRAVEL TERRA	<b>NEW</b> 28,30
	7,08	0,24				<b>NEW</b> 28,06

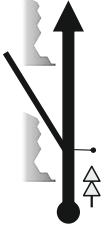

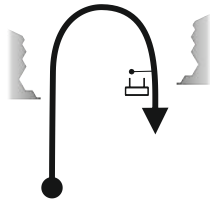

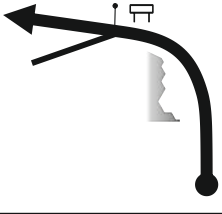

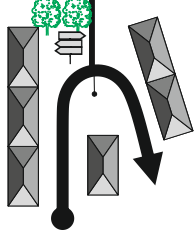

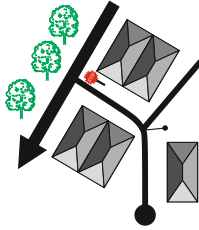

TC 7/10		CAPPUCCINI		Distance:		LEG		2	
TC 8/11		GROTTE DI COLLEPARDO		35,14 km		SECTION		4/5	
Special Stage:				Record:		Time allowed:			
7/10		FIUGGI - GUARCINO		19,87 km		New stage		48 min	
Distance		Direction		Information		Distance regress			
Total	Partial								
7,18	0,10			TARMAC ASFALTO		SP 147		NEW	7
		16	12,69					27,96	
7,38	0,20							NEW	10
		17	12,49			N-41° 50.670'    E-13° 11.745'		27,76	
7,66	0,28					SS 411		NEW	
		18	12,21					27,48	
8,12	0,46					CHICANE-2		NEW	
		19	11,75			SS 411		27,02	
8,27	0,15					SS 411		2020	
		20	11,60					26,87	

TC 7/10		CAPPUCCINI		Distance:	LEG	2
TC 8/11		GROTTE DI COLLEPARDO		35,14 km	SECTION	4/5
Special Stage:				Record:	Time allowed:	
7/10		FIUGGI - GUARCINO		19,87 km	New stage	48 min
Distance		Direction		Information		Distance regress
Total	Partial					
7	10,32	2,05				2020
10	12,03	1,71				2020
	14,31	2,28				2020
	15,21	0,90				2020
	16,53	1,32				2020
		0,27				

TC 7/10		CAPPUCCINI		Distance:	LEG	2
TC 8/11		GROTTE DI COLLEPARDO		35,14 km	SECTION	4/5
Special Stage:				Record:	Time allowed:	
7/10		FIUGGI - GUARCINO		19,87 km	New stage	
Distance		Direction		Information		Distance regress
Total	Partial					
16,80	0,27					2020 7 18,34
		26	3,07	SS 411	N-41° 48.888'	E-13° 18.787'
19,87	3,07					2020 10 15,27
		27	0,00	SS 411	N-41° 48.252'	E-13° 18.220'
20,36	0,49					14,78
		28		SS 411	N-41° 48.117'	E-13° 18.509'
20,80	0,44					14,34
		29		SS 411		
22,14	1,34					13,00
		30		SS 411		

2,81 ↘

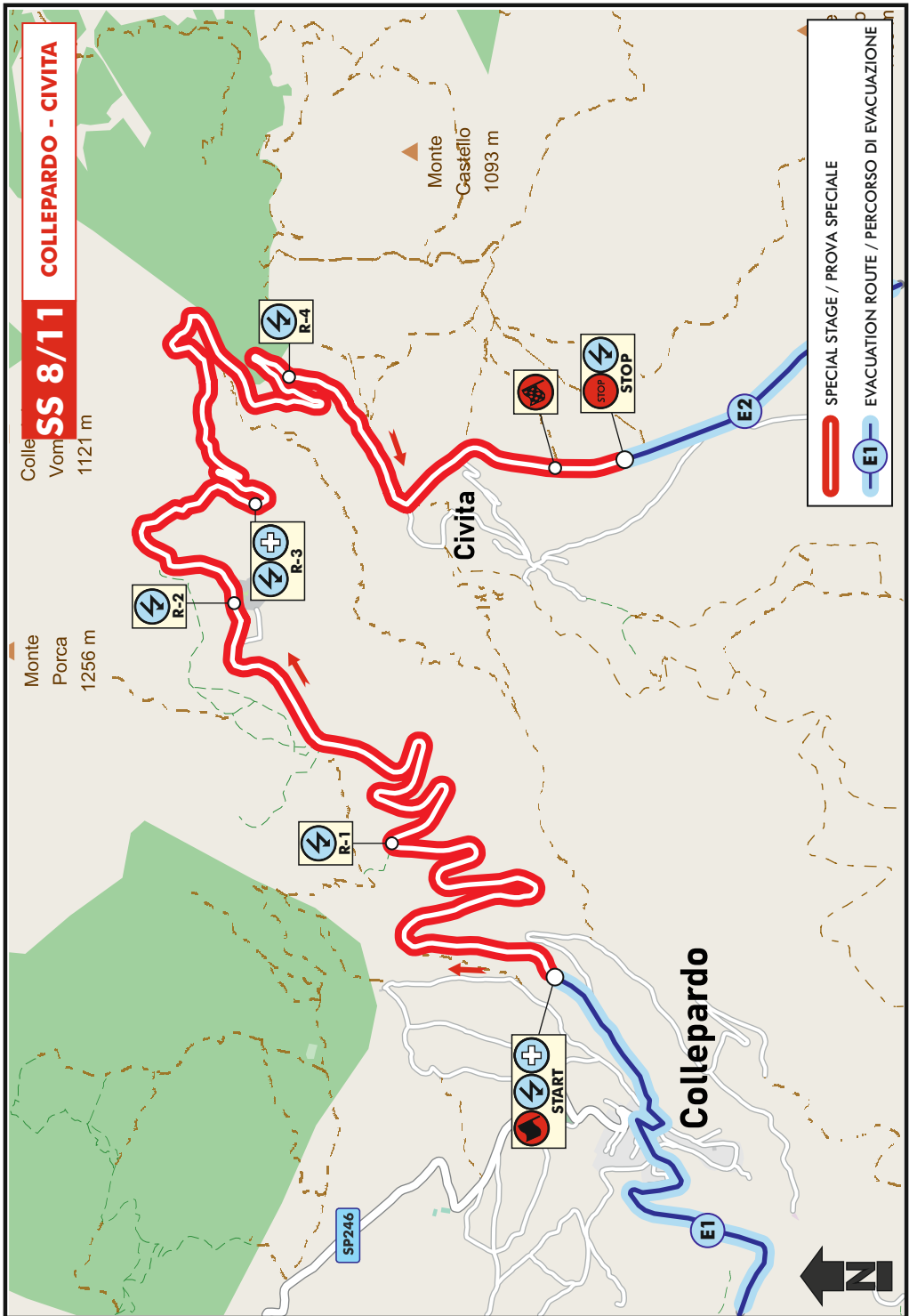
TC 7/10		CAPPUCCINI		Distance:		LEG		2	
TC 8/11		GROTTE DI COLLEPARDO		35,14 km		SECTION		4/5	
Special Stage:				Average:		Time allowed:			
7/10		FIUGGI - GUARCINO		19,87 km		43,9 km/h		48 min	
Distance		Direction		Information		Distance regress			
Total	Partial								
24,95	2,81	 <small>31</small>		 <small>SS 411</small>		10,19			
25,14	0,19	 <small>32</small>		 <small>SS 155</small>		10,00			
26,57	1,43	 <small>33</small>		 <small>SS 155</small>		8,57			
29,08	2,51	 <small>34</small>		 <small>SP 48</small>		6,06			
30,29	1,21	 <small>35</small>		 <small>SP 48</small>		4,85			

TC 7/10		CAPPUCCINI		Distance:	LEG	2
TC 8/11		GROTTE DI COLLEPARDO		35,14 km	SECTION	4/5
Special Stage:				Average:	Time allowed:	
7/10		FIUGGI - GUARCINO		19,87 km	43,9 km/h	
Distance		Direction		Information	Distance regress	
Total	Partial					
31,05	0,76	 36		 SP 48		4,09
32,42	1,37	 37		 SP 48		2,72
33,90	1,48	 38		 SP 48		1,24
34,22	0,32	 39		 SP 48		0,92
34,33	0,11	 40		 SP 115		0,81

0,64 ↘



<b>TC 7/10</b>		<b>CAPPUCCINI</b>	Distance:	<b>35,14</b> km		LEG	<b>2</b>
<b>TC 8/11</b>		<b>GROTTE DI COLLEPARDO</b>	Average:	<b>43,9</b> km/h		SECTION	<b>4/5</b>
Special Stage:			<b>7/10</b>		<b>FIUGGI - GUARCINO</b>	<b>19,87</b> km	Time allowed:
							<b>48</b> min
Distance		Direction	Information		Distance regress		
Total	Partial						
34,97	<b>0,64</b>			0,17			
35,14	<b>0,17</b>			0,00			
	<b>0,10</b>						

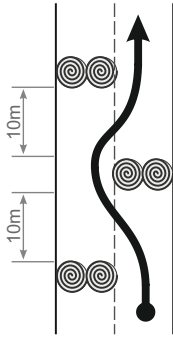




# LIST OF CHICANES

## CHICANE - 1/BOX - 4

4,90



TC 8/11		GROTTE DI COLLEPARDO		Distance:		LEG		2	
TC 9/12		FRAIOLI		51,09 km		SECTION		4/5	
Special Stage:				Record:		Time allowed:			
8/11		COLLEPARDO-CIVITA		10,62 km		New stage		1h10 min	
Distance		Direction		Information		Distance regress			
Total	Partial								
0,00	---					NEW		51,09	
		1	10,62	N-41° 48.582' E-12° 12.579'					
2,05	2,05					NEW		49,04	
		2	8,57	SP 115					
2,50	0,45					NEW		48,59	
		3	8,12	DO NOT CUT THE CORNER NESSUN TAGLIO SP 115 N-41° 46.305' E-13° 22.902'					
2,84	0,34					NEW		48,25	
		4	7,78	SP 115					
4,90	2,06					NEW		46,19	
		5	5,72	SP 115					

0,06 ↘

8

11

TC 8/11		GROTTE DI COLLEPARDO		Distance:		LEG		2	
TC 9/12		FRAIOLI		51,09 km		SECTION		4/5	
Special Stage:				Record:		Time allowed:			
8/11		COLLEPARDO-CIVITA		10,62 km		New stage		1h10 min	
Distance		Direction		Information		Distance regress			
Total	Partial								
4,96	0,06							<b>NEW</b> 46,13	
		6	5,66	N-41° 46.802'		E-13° 23.743'			
5,16	0,20							<b>NEW</b> 45,93	
		7	5,46	SP 224					
5,98	0,82							<b>NEW</b> 45,11	
		8	4,64			SP 224			
6,21	0,23							<b>NEW</b> 44,88	
		9	4,41	N-41° 46.787'		E-13° 24.128'			
7,83	1,62							<b>NEW</b> 43,26	
		10	2,79	N-41° 46.858'		E-13° 24.606'			

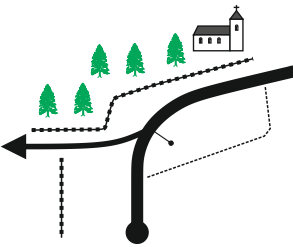
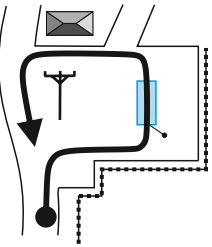

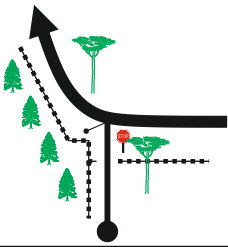





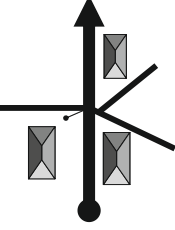

TC 8/11		GROTTE DI COLLEPARDO		Distance:		LEG 2	
TC 9/12		FRAIOLI		51,09 km		SECTION 4/5	
Special Stage:				Record:		Time allowed:	
8/11		COLLEPARDO-CIVITA 10,62 km		New stage		1h10 min	
Distance		Direction		Information		Distance regress	
Total	Partial						
8,94	1,11			<ul style="list-style-type: none"> <li>DO NOT CUT THE CORNER NESSUN TAGLIO</li> </ul>		<b>NEW</b> 42,15 SP 224	
9,45	0,51			<b>CIVITA</b> (COMUNE DI COLLEPARDO)		<b>NEW</b> 41,64 SP 224	
9,84	0,39			<ul style="list-style-type: none"> <li>VEROLI</li> <li>Abbiazia di Casamari</li> <li>Prato di Campoli</li> <li>VEROLI</li> </ul>		<b>NEW</b> 41,25 SP 224	
10,12	0,28					<b>NEW</b> 40,97 SP 224	
10,62	0,50					<b>NEW</b> 40,47 SP 224	
				SS 8/11 Collepardo - Civita			
				N-41° 46.050'		E-13° 24.230'	

0,40 ↘

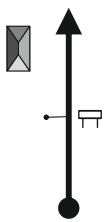

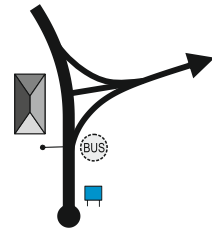

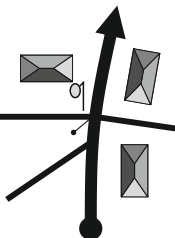

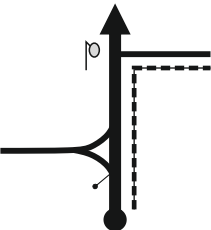

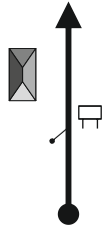

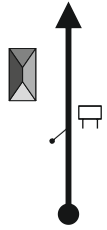

TC 8/11		GROTTE DI COLLEPARDO		Distance:		LEG 2	
TC 9/12		FRAIOLI		51,09 km		SECTION 4/5	
Special Stage:				Average:		Time allowed:	
8/11		COLLEPARDO-CIVITA 10,62 km		43,8 km/h		1h10 min	
Distance		Direction		Information		Distance regress	
Total	Partial						
11,02	0,40					40,07	
		16		N-41° 46.839'   E-13° 24.282'			
15,43	4,41					35,66	
15,72	0,29					35,37	
16,63	0,91					34,46	
18,63	2,00					32,46	
		20		SP 224			

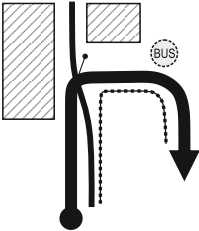


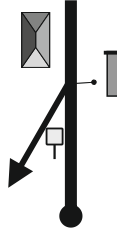
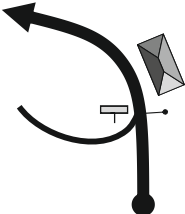



TC 8/11		GROTTE DI COLLEPARDO		Distance:		LEG 2	
TC 9/12		FRAIOLI		51,09 km		SECTION 4/5	
Special Stage:				Average:		Time allowed:	
8/11		COLLEPARDO-CIVITA 10,62 km		43,8 km/h		1h10 min	
Distance		Direction		Information		Distance regress	
Total	Partial						
19,66	1,03	 21		 31,43			
20,79	1,13	 22		 30,30			
22,36	1,57	 23		 28,73			
24,10	1,74	 24		 26,99			
24,58	0,48	 25		 26,51			

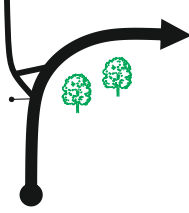
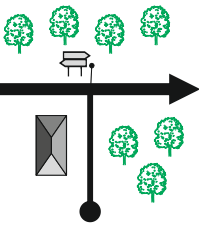

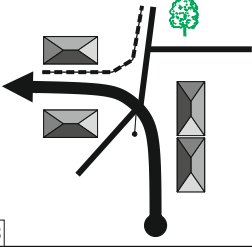
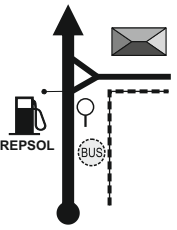

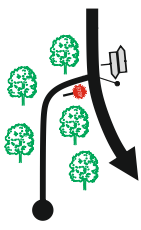


TC 8/11		GROTTE DI COLLEPARDO		Distance:		LEG 2	
TC 9/12		FRAIOLI		51,09 km		SECTION 4/5	
Special Stage:				Average:		Time allowed:	
8/11		COLLEPARDO-CIVITA 10,62 km		43,8 km/h		1h10 min	
Distance		Direction		Information		Distance regress	
Total	Partial						
25,77	1,19			!!		25,32	
		26				 <b>RZ 4/6</b> Casamari-Refueling Zone	
25,98	0,21	27		N-41° 40.422'   E-13° 29.135'		25,11	
26,20	0,22	28				24,89	
							
26,89	0,69	29				24,20	
							
27,42	0,53	30				23,67	
							

0,35 ↘

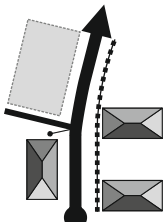

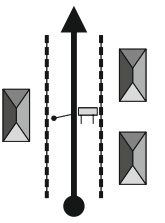

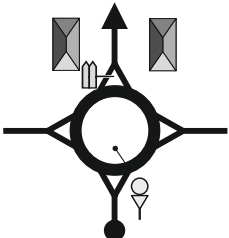

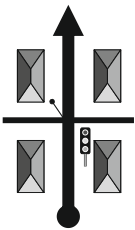

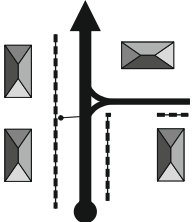



TC 8/11		GROTTE DI COLLEPARDO		Distance:		LEG 2	
TC 9/12		FRAIOLI		51,09 km		SECTION 4/5	
Special Stage:				Average:		Time allowed:	
8/11		COLLEPARDO-CIVITA 10,62 km		43,8 km/h		1h10 min	
Distance		Direction		Information		Distance regress	
Total	Partial						
27,77	0,35					23,32	
28,40	0,63					22,69	
29,86	1,46					21,23	
31,06	1,20					20,03	
32,37	1,31					18,72	
	0,54						

TC 8/11		GROTTE DI COLLEPARDO		Distance:		LEG 2	
TC 9/12		FRAIOLI		51,09 km		SECTION 4/5	
Special Stage:				Average:		Time allowed:	
8/11		COLLEPARDO-CIVITA 10,62 km		43,8 km/h		1h10 min	
Distance		Direction		Information		Distance regress	
Total	Partial						
32,91	0,54	 36		 <div style="border: 1px solid black; padding: 5px; display: inline-block;"> <b>PC 1/2</b>  M.S. GIOVANNI CAMPANO </div> <div style="border: 1px solid blue; padding: 2px; display: inline-block; color: white;"> <b>SP 64</b> </div> N-41° 38.495'    E-13° 30.676'		18,18	
33,19	0,28	 37		<div style="border: 1px solid blue; padding: 2px; display: inline-block; color: white;"> <b>SP 114</b> </div>		17,90	
34,06	0,87	 38		<div style="border: 1px solid blue; padding: 2px; display: inline-block; color: white;"> <b>5</b>  SP 114 </div> <span style="font-size: 2em; vertical-align: middle;">!!</span>		17,03	
34,48	0,42	 39		<div style="border: 1px solid blue; padding: 2px; display: inline-block; color: white;"> <b>COLLI</b> → </div>		16,61	
35,79	1,31	 40		<div style="display: flex; flex-direction: column; align-items: center;"> <div style="border: 1px solid blue; padding: 2px; display: inline-block; color: white; margin-bottom: 5px;"> <b>LA LUCA</b> </div> <div style="border: 1px solid blue; padding: 2px; display: inline-block; color: white; margin-bottom: 5px;"> <b>COLLI</b> </div> <div style="border: 1px solid blue; padding: 2px; display: inline-block; color: white;"> <b>ANITRELLA</b> </div>   <span style="font-size: 2em;">!!</span> </div>		15,30	

0,23



TC 8/11		GROTTE DI COLLEPARDO		Distance:		LEG 2	
TC 9/12		FRAIOLI		51,09 km		SECTION 4/5	
Special Stage:				Average:		Time allowed:	
8/11		COLLEPARDO-CIVITA 10,62 km		43,8 km/h		1h10 min	
Distance		Direction		Information		Distance regress	
Total	Partial						
36,02	0,23	 41				15,07	
38,12	2,10	 42		 SP 100		12,97	
38,47	0,35	 43		 SP 100		12,62	
39,55	1,08	 44		 SP 100		11,54	
40,17	0,62	 45		  SP 82		10,92	

1,02 ↘

<b>TC 8/11</b>		<b>GROTTE DI COLLEPARDO</b>		Distance:		<b>LEG 2</b>	
<b>TC 9/12</b>		<b>FRAIOLI</b>		<b>51,09</b> km		<b>SECTION 4/5</b>	
Special Stage:				Average:		Time allowed:	
<b>8/11</b>		<b>COLLEPARDO-CIVITA 10,62</b> km		<b>43,8</b> km/h		<b>1h10</b> min	
Distance		Direction		Information		Distance regress	
Total	Partial						
41,19	<b>1,02</b>					9,90	
42,30	<b>1,11</b>					8,79	
44,70	<b>2,40</b>					6,39	
45,44	<b>0,74</b>					5,65	
46,43	<b>0,99</b>					4,66	
	<b>0,56</b>						

**0,56** ↘

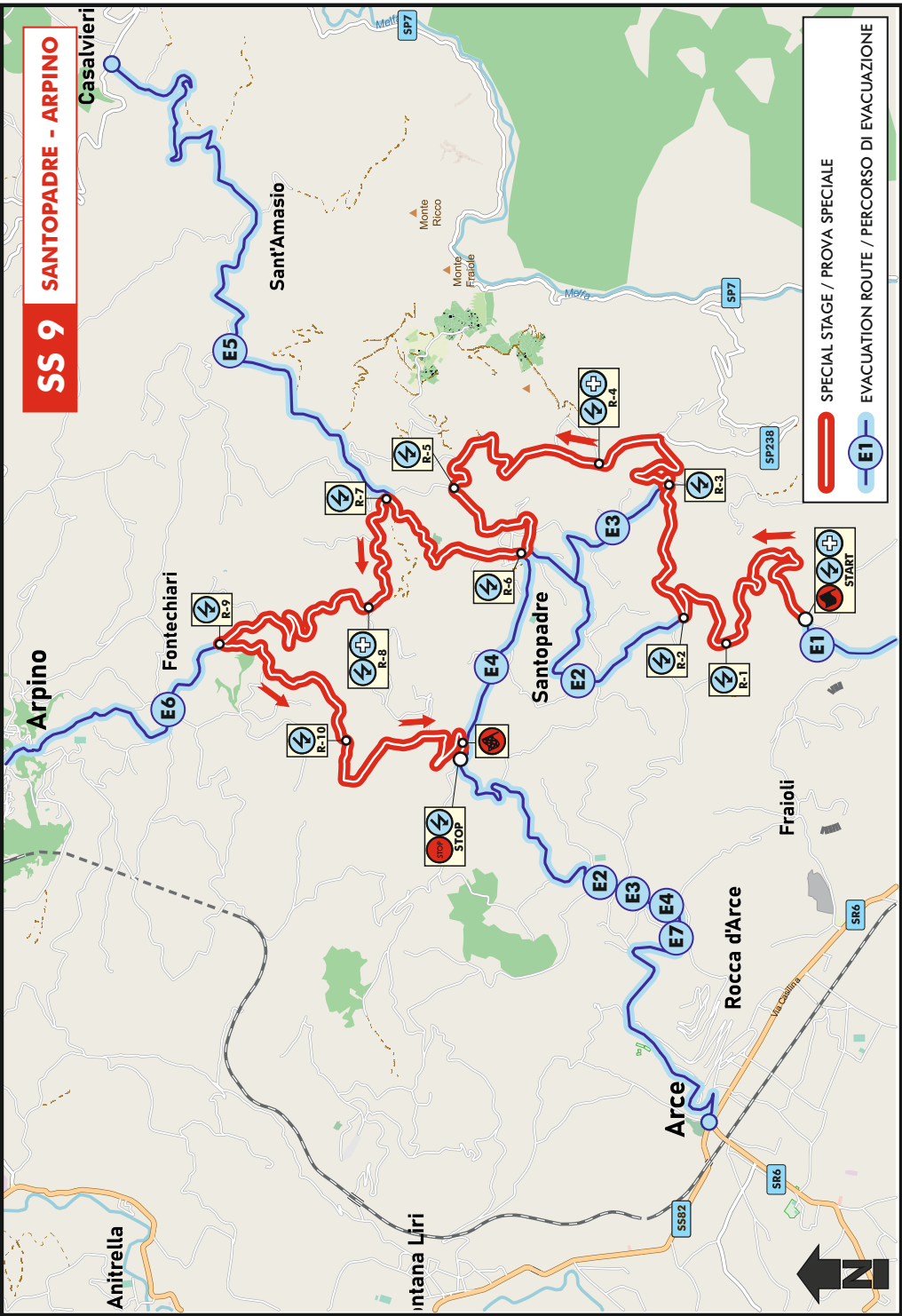
TC 8/11		GROTTE DI COLLEPARDO		Distance:		LEG 2	
TC 9/12		FRAIOLI		51,09 km		SECTION 4/5	
Special Stage:				Average:		Time allowed:	
8/11		COLLEPARDO-CIVITA 10,62 km		43,8 km/h		1h10 min	
Distance		Direction		Information		Distance regress	
Total	Partial						
46,99	0,56					4,10	
						2,85	
49,20	0,96					1,89	
50,42	1,22					0,67	
51,09	0,67					0,00	
				N-41° 34.722'		E-13° 37.655'	

TC 8/11		GROTTE DI COLLEPARDO		Distance:		LEG		2	
TC 9/12		FRAIOLI		51,09 km		SECTION		4/5	
Special Stage:				Average:		Time allowed:			
8/11		COLLEPARDO-CIVITA		10,62 km		43,8 km/h		1h10 min	
Distance		Direction		Information			Distance regress		
Total	Partial								
	0,08								
		1		<div style="border: 1px solid black; padding: 5px; display: inline-block;"> <b>SS 9/12</b>  Santopadre - Arpino </div>			<div style="border: 1px solid blue; padding: 2px; display: inline-block; color: white;"> <b>SP 242</b> </div>		
				N-41° 34.746'		E-13° 37.690'			





**SS 9 SANTOPADRE - ARPINO**



**SPECIAL STAGE / PROVA SPECIALE**  
**EVACUATION ROUTE / PERCORSO DI EVACUAZIONE**

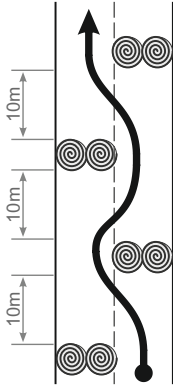
**E1** **START**



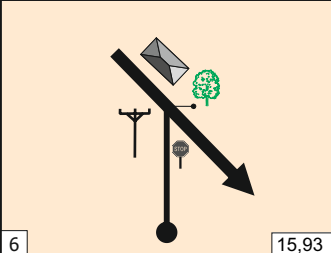

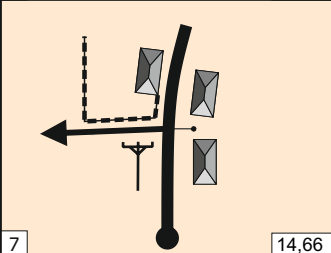

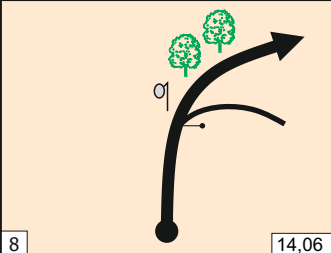
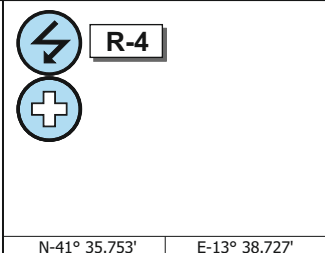
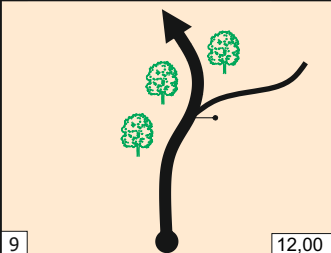
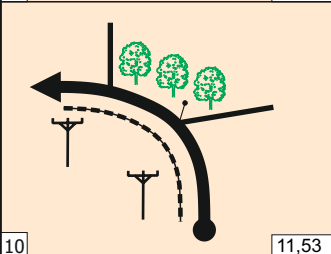
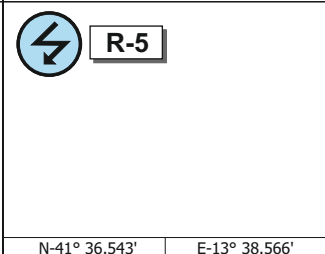
# LIST OF CHICANES

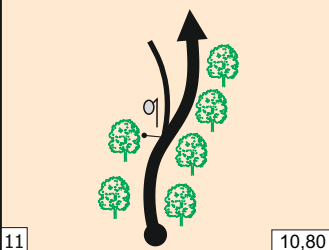
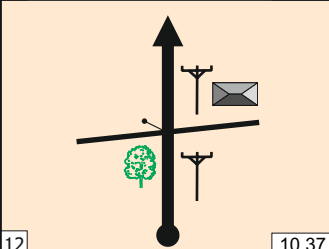
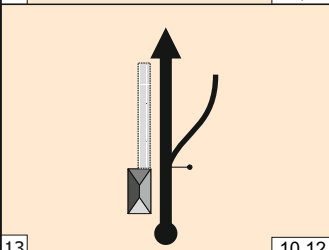
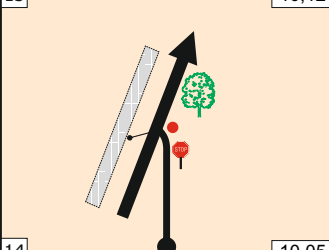



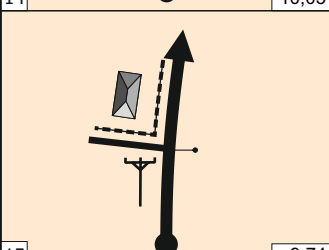
## CHICANE - 1/BOX - 16

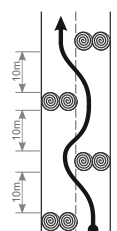
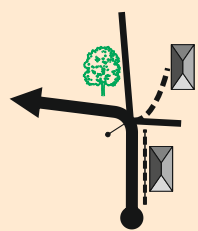
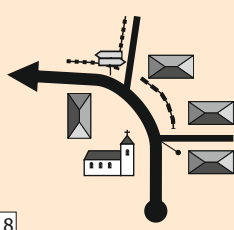


11,51



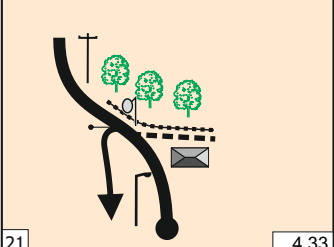


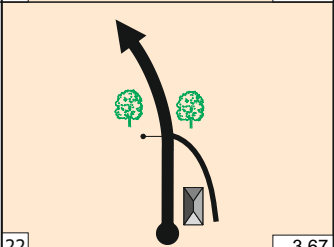
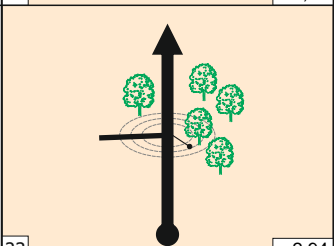

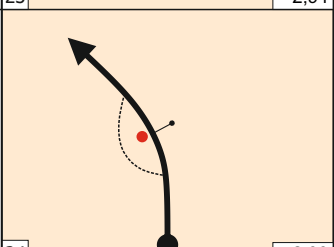
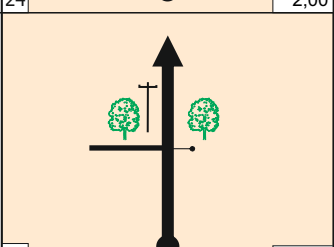
TC 9		FRAIOLI		Distance:		LEG		2	
TC 9A		REGROUP & TECH. ZONE		84,46 km		SECTION		4	
Special Stage:				Record:		Time allowed:			
9				SANTOPADRE-ARPINO 21,17 km		Lukyanuk A. - Eremeev D. 2020 Citroen C3 R5 13:01.0		1h50 min	
Distance		Direction		Information		Distance regress			
Total	Partial								
0,00	---					2020		84,46	
		1	21,17	N-41° 34.746' E-13° 37.690'					
2,58	2,58					2020		81,88	
		2	18,59	N-41° 35.175' E-13° 37.487'		SP 242			
3,68	1,10					2020		80,78	
		3	17,49	N-41° 35.350' E-13° 37.683'		E2			
3,85	0,17					2020		80,61	
		4	17,32						
5,20	1,35					2020		79,26	
		5	15,97	N-41° 35.430' E-13° 38.588'					

TC 9		FRAIOLI		Distance:		LEG		2			
TC 9A		REGROUP & TECH. ZONE		84,46 km		SECTION		4			
Special Stage:				Record:		Time allowed:					
9				SANTOPADRE-ARPINO		21,17 km		13:01.0		1h50 min	
Distance		Direction		Information		Distance regress					
Total	Partial										
5,24	0,04					2020		79,22			
		6	15,93	SP 238							
6,51	1,27					2020		77,95			
		7	14,66								
7,11	0,60					2020		77,35			
		8	14,06	N-41° 35.753' E-13° 38.727'							
9,17	2,06					2020		75,29			
		9	12,00								
9,64	0,47					2020		74,82			
		10	11,53	N-41° 36.543' E-13° 38.566'							

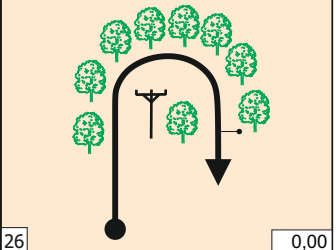

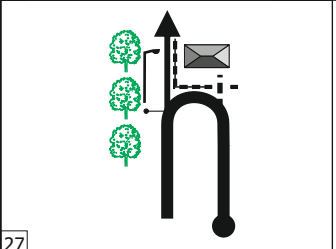



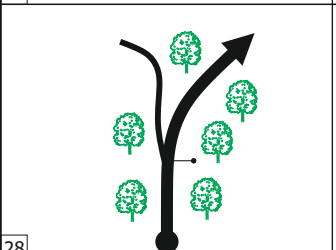
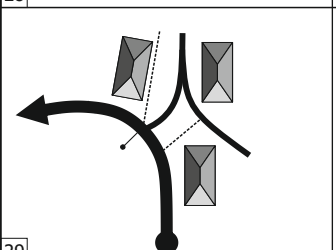
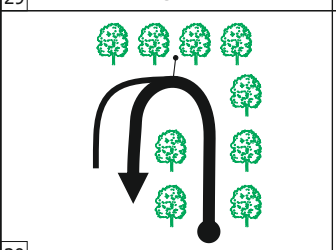
TC 9		FRAIOLI		Distance:		LEG 2	
TC 9A		REGROUP & TECH. ZONE		84,46 km		SECTION 4	
Special Stage:				Record:		Time allowed:	
9				SANTOPADRE-ARPINO 21,17 km		Lukyanuk A. - Ereemeev D. 2020 Citroen C3 R5 13:01.0	
Distance		Direction		Information		Distance regress	
Total	Partial						
10,37	0,73					2020 74,09	
10,80	0,43					2020 73,66	
11,05	0,25					2020 73,41	
11,12	0,07			   • DO NOT CUT THE CORNER NESSUN TAGLIO N-41° 36.232'   E-13° 38.112'		2020 73,34	
11,43	0,31					2020 73,03	

TC 9		FRAIOLI		Distance:		LEG	
TC 9A		REGROUP & TECH. ZONE		84,46 km		2	
Special Stage:				Record:		Time allowed:	
9				SANTOPADRE-ARPINO 21,17 km		Lukyanuk A. - Eremeev D. 2020 Citroen C3 R5 13:01.0	
Distance		Direction		Information		Distance regress	
Total	Partial						
11,51	0,08	16	9,66	 <p>CHICANE - 1</p>	2020	72,95	9
11,65	0,14	17	9,52		2020	72,81	
12,87	1,22	18	8,30	 <p>R-7</p> <p>CASALENA</p> <p>ALLEFAI CA</p> <p>E5</p> <p>N-41° 36.875' E-13° 38.497'</p>	2020	71,59	
13,22	0,35	19	7,95	 <p>11.2 Km ↑</p>	2020	71,24	
14,21	0,99	20	6,96	 <p>R-8</p> <p>CASALENA</p> <p>N-41° 37.277' E-13° 37.600'</p>	2020	70,25	



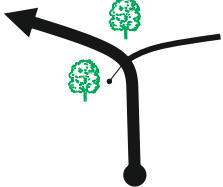

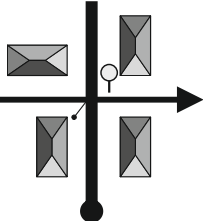

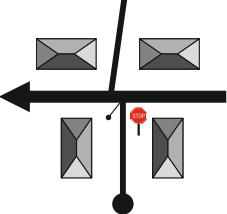

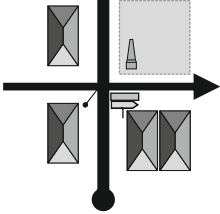


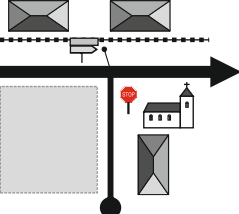




TC 9		FRAIOLI		Distance:		LEG		2	
TC 9A		REGROUP & TECH. ZONE		84,46 km		SECTION		4	
Special Stage:				Record:		Time allowed:			
9				SANTOPADRE-ARPINO 21,17 km		Lukyanuk A. - Eremeev D. 2020 Citroen C3 R5 13:01.0		1h50 min	
Distance		Direction		Information		Distance regress			
Total	Partial								
16,84	2,63							2020 67,62	
		21	4,33	N-41° 37.740'   E-13° 37.513'				2020	
17,50	0,66							66,96	
		22	3,67					2020	
18,23	0,73							66,23	
		23	2,94	N-41° 37.199'   E-13° 37.185'				2020	
19,17	0,94			<ul style="list-style-type: none"> <li>DO NOT CUT THE CORNER NESSUN TAGLIO</li> </ul>				65,29	
		24	2,00					2020	
20,20	1,03							64,26	
		25	0,97					2020	

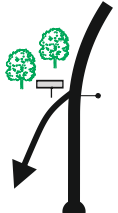



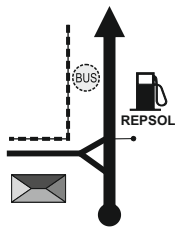

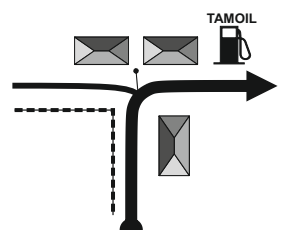

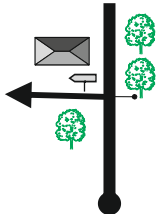

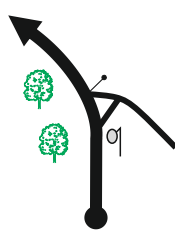
0,97 ↘

TC 9		FRAIOLI		Distance:		LEG		2	
TC 9A		REGROUP & TECH. ZONE		84,46 km		SECTION		4	
Special Stage: <b>9</b>				SANTOPADRE-ARPINO 21,17 km		Record: Lukyanuk A. - Ereemeev D. 2020 Citroen C3 R5 13:01.0		Time allowed: <b>1h50 min</b>	
Distance		Direction		Information		Distance regress			
Total	Partial								
21,17	0,97					<div style="border: 1px solid black; padding: 5px; display: inline-block;"> <b>SS 9</b> Santopadre - Arpino         </div>		<div style="border: 1px solid black; padding: 5px; display: inline-block;"> <b>2020</b> 63,29         </div>	
		26	0,00	N-41° 36.506'	E-13° 36.849'				
21,37	0,20							<div style="border: 1px solid black; padding: 5px; display: inline-block;"> <b>SS 9</b> Santopadre - Arpino         </div>	
		27		N-41° 36.517'	E-13° 36.706'			<div style="border: 1px solid black; padding: 2px; display: inline-block;"> <b>SP 187</b> </div>	
22,68	1,31					<div style="border: 1px solid black; padding: 2px; display: inline-block;"> <b>SP 187</b> </div>		61,78	
27,04	4,36					<div style="border: 1px solid black; padding: 2px; display: inline-block;"> <b>SP 86</b> </div>		57,42	
28,70	1,66					<div style="border: 1px solid black; padding: 2px; display: inline-block;"> <b>SP 86</b> </div>		55,76	
		30				<div style="border: 1px solid black; padding: 2px; display: inline-block;"> <b>SP 86</b> </div>			

0,52 ↘

9

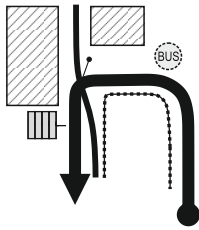


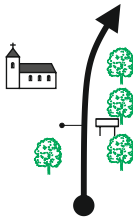




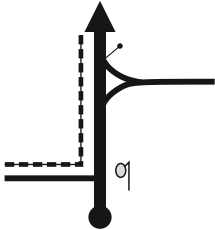

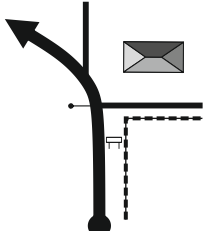


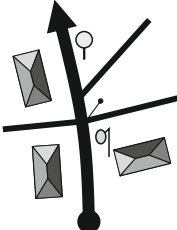


TC 9		FRAIOLI		Distance:	LEG	2
TC 9A		REGROUP & TECH. ZONE		84,46 km	SECTION	4
Special Stage: 9 SANTOPADRE-ARPINO 21,17 km				Average: 46,1 km/h	Time allowed: 1h50 min	
Distance		Direction	Information	Distance regress		
Total	Partial					
29,22	0,52	 31		55,24		
30,09	0,87	 32		54,37		
30,33	0,24	 33		54,13		
30,46	0,13	 34	 	54,00		
30,50	0,04	 35	   	53,96		

TC 9		FRAIOLI		Distance:	LEG 2	
TC 9A		REGROUP & TECH. ZONE		84,46 km	SECTION 4	
Special Stage: 9 SANTOPADRE-ARPINO 21,17 km				Average: 46,1 km/h	Time allowed: 1h50 min	
Distance		Direction	Information	Distance regress		
Total	Partial					
31,53	1,03	 36	  	52,93		
32,12	0,59	 37		52,34		
33,22	1,10	 38		51,24		
33,58	0,36	 39		50,88		
35,66	2,08	 40		48,80		

0,25 ↘

TC 9		FRAIOLI		Distance:	LEG	2
TC 9A		REGROUP & TECH. ZONE		84,46 km	SECTION	4
Special Stage: 9 SANTOPADRE-ARPINO 21,17 km				Average: 46,1 km/h	Time allowed: 1h50 min	
Distance		Direction	Information	Distance regress		
Total	Partial					
35,91	0,25	 41		48,55		
37,22	1,31	 42	  !!	47,24		
38,06	0,84	 43	  SP 64	46,40		
38,64	0,58	 44	  SP 64	45,82		
38,82	0,18	 45		45,64		

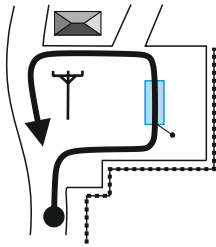

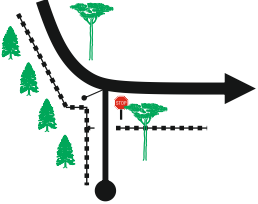

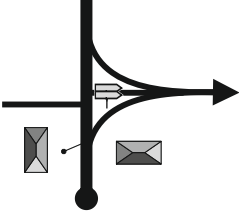


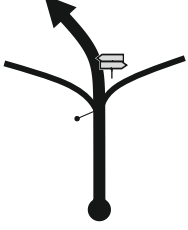





0,28 ↘

TC 9		FRAIOLI		Distance:	LEG 2	
TC 9A		REGROUP & TECH. ZONE		84,46 km	SECTION 4	
Special Stage: 9 SANTOPADRE-ARPINO 21,17 km				Average:	Time allowed: 46,1 km/h 1h50 min	
Distance		Direction	Information	Distance regress		
Total	Partial					
39,10	0,28	 46	 	45,36		
40,66	1,56	 47	   	43,80		
40,92	0,26	 48		43,54		
41,87	0,95	 49	 	42,59		
42,14	0,27	 50	 	42,32		

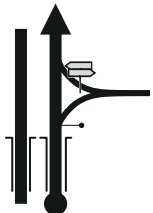

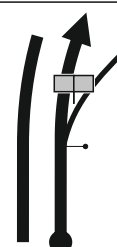

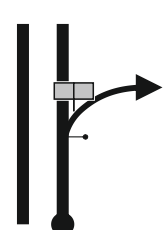

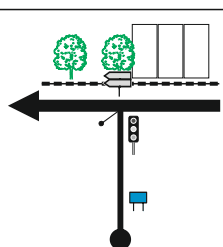
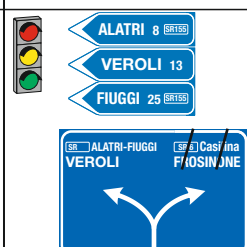
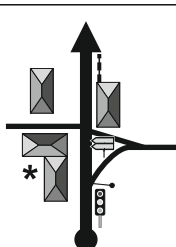
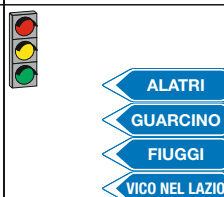
0,52 ↘



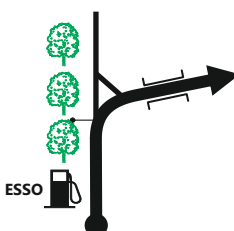

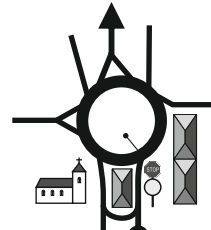

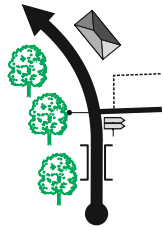

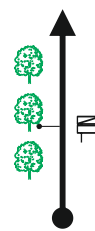

<b>TC 9</b>		<b>FRAIOLI</b>		Distance:	<b>84,46</b> km	LEG	<b>2</b>
<b>TC 9A</b>		<b>REGROUP &amp; TECH. ZONE</b>		Average:	<b>46,1</b> km/h	SECTION	<b>4</b>
Special Stage:				9		SANTOPADRE-ARPINO 21,17 km	
Distance				Information		Distance regress	
Total	Partial	Direction					
42,66	0,52					41,80	
		51		SP 64			
43,59	0,93			 		40,87	
		52		SP 278			
45,11	1,52					39,35	
		53		SP 278			
45,34	0,23					39,12	
		54					
45,81	0,47					38,65	
		55					

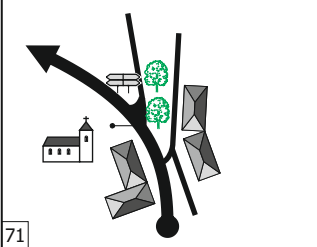
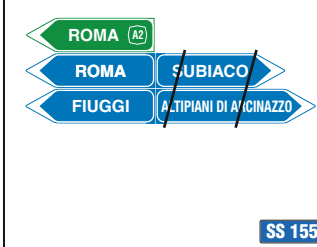
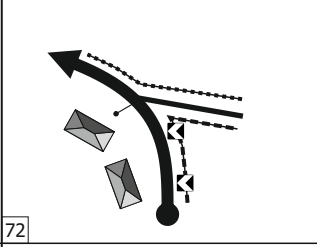

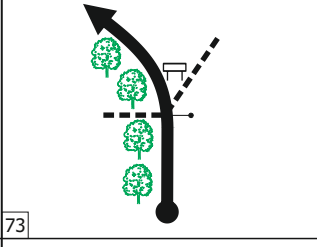

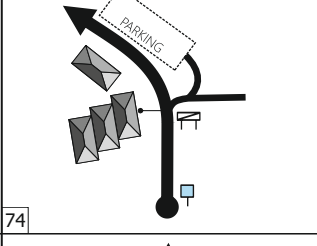

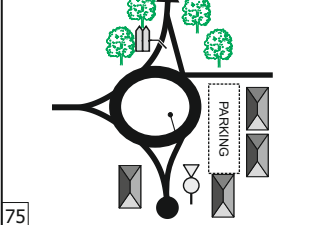

0,21 ↘

TC 9		FRAIOLI		Distance:		LEG 2	
TC 9A		REGROUP & TECH. ZONE		84,46 km		SECTION 4	
Special Stage: 9 SANTOPADRE-ARPINO 21,17 km				Average: 46,1 km/h		Time allowed: 1h50 min	
Distance		Direction		Information		Distance regress	
Total	Partial						
46,02	0,21			 <b>RZ 5</b> Casamari-Refueling Zone		38,44	
		56		N-41° 40.422'   E-13° 29.135'			
46,24	0,22					38,22	
		57		SR 278			
47,41	1,17			 		37,05	
		58		SR 214			
47,51	0,10			 		36,95	
		59		SR 214			
47,93	0,42			 		36,53	
		60		SR 214			



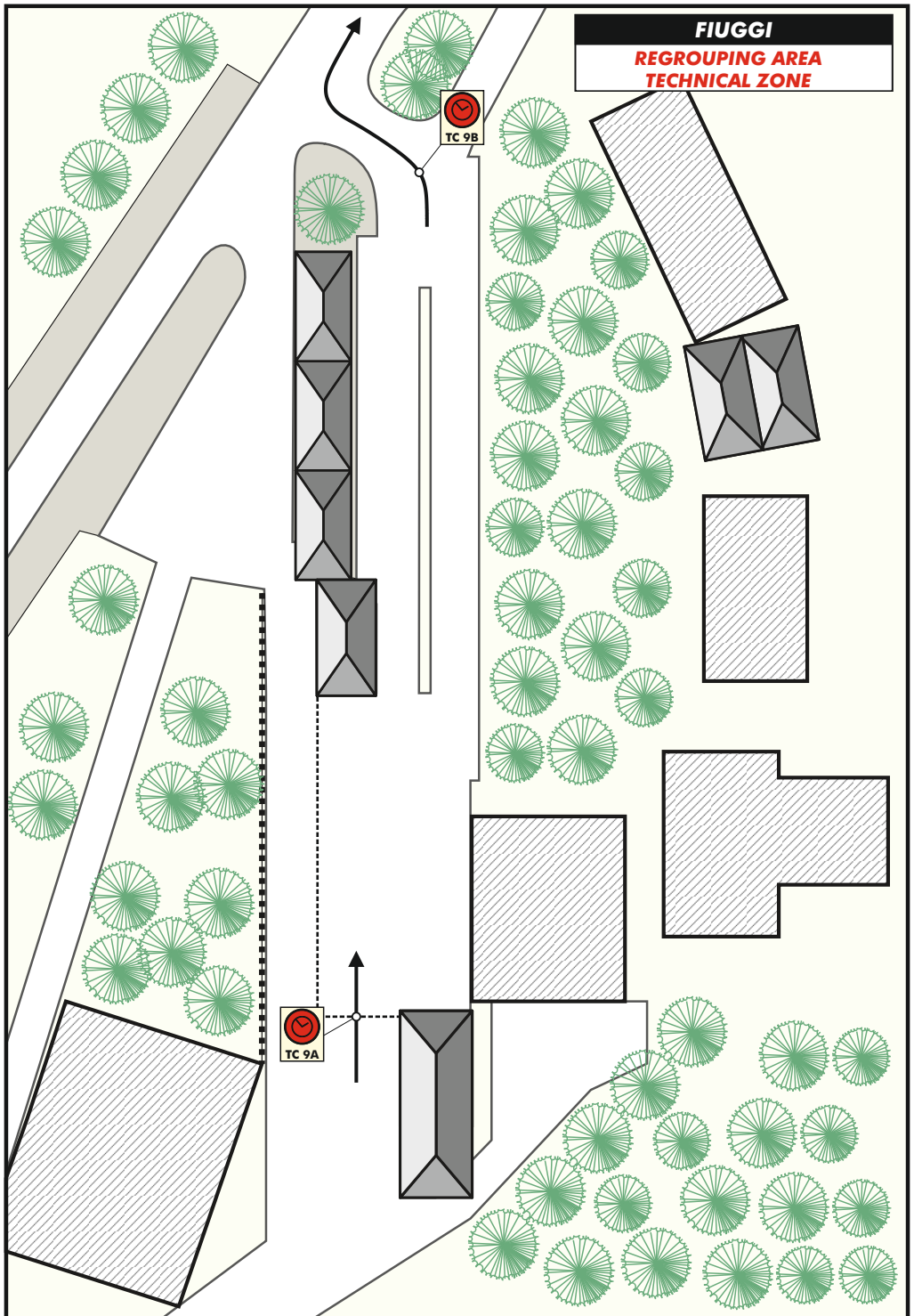
TC 9		FRAIOLI		Distance:	LEG	2
TC 9A		REGROUP & TECH. ZONE		84,46 km	SECTION	4
Special Stage:				Average:	Time allowed:	
9				SANTOPADRE-ARPINO 21,17 km	46,1 km/h	1h50 min
Distance		Direction		Information		Distance regress
Total	Partial					
52,40	4,47	 <span style="float: right;">61</span>		 <span style="float: right;">SR 214</span>		32,06
57,00	4,60	 <span style="float: right;">62</span>		 <span style="float: right;">SR 214</span>		27,46
59,53	2,53	 <span style="float: right;">63</span>		 <p style="text-align: center;">!!</p>		24,93
60,19	0,66	 <span style="float: right;">64</span>		 <span style="float: right;">SS 155</span>		24,27
62,31	2,12	 <span style="float: right;">65</span>		 <span style="float: right;">* Paninoteca</span>		22,15

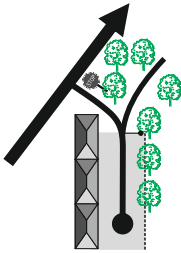

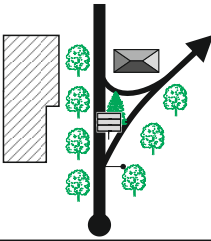
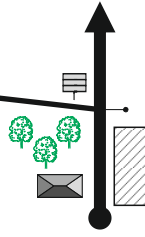
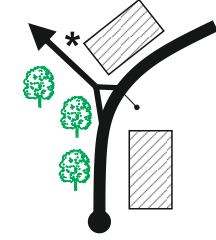
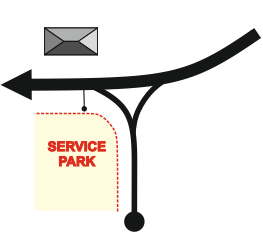

TC 9		FRAIOLI		Distance:	LEG	2
TC 9A		REGROUP & TECH. ZONE		84,46 km	SECTION	4
Special Stage: 9 SANTOPADRE-ARPINO 21,17 km				Average: 46,1 km/h	Time allowed: 1h50 min	
Distance		Direction		Information		Distance regress
Total	Partial					
63,36	1,05	 66		 SS 155		21,10
66,10	2,74	 67				18,36
68,39	2,29	 68		 SS 155		16,07
70,45	2,06	 69		 SS 155		14,01
73,00	2,55	 70		 SS 155		11,46

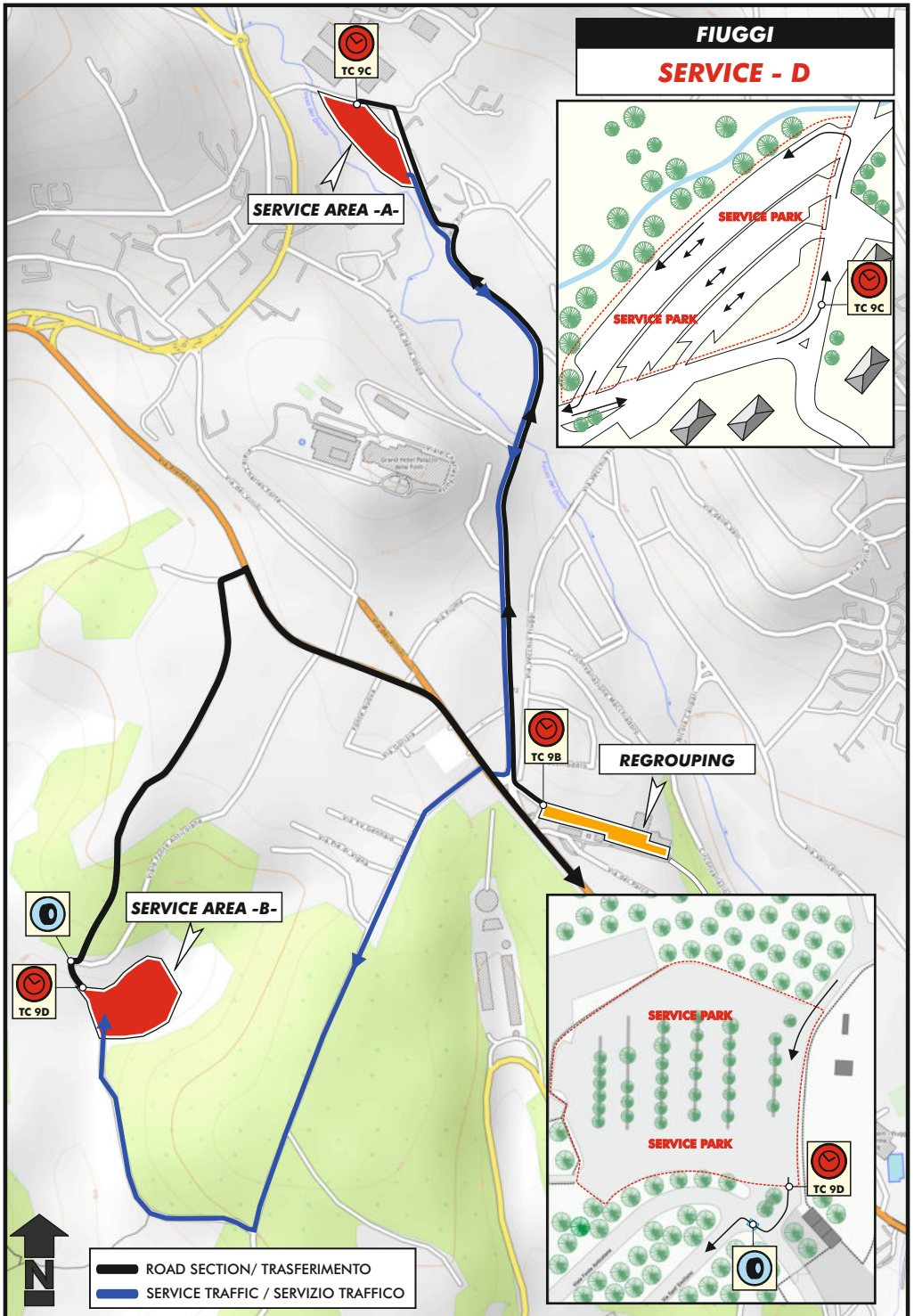
TC 9		FRAIOLI		Distance:	LEG 2	
TC 9A		REGROUP & TECH. ZONE		84,46 km	SECTION 4	
Special Stage: 9 SANTOPADRE-ARPINO 21,17 km				Average: 46,1 km/h	Time allowed: 1h50 min	
Distance		Direction	Information	Distance regress		
Total	Partial					
74,38	1,38			10,08		
74,54	0,16			9,92		
77,99	3,45			6,47		
80,53	2,54			3,93		
83,22	2,69			1,24		

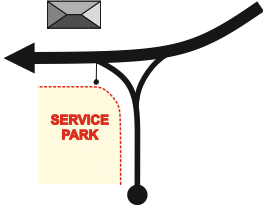

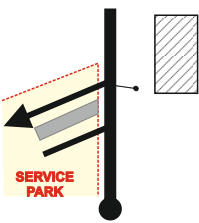




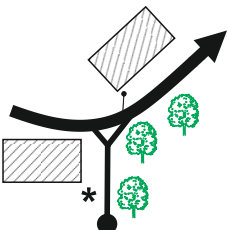
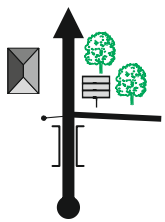





0,25 ↘

TC 9		FRAIOLI		Distance:		LEG		2	
TC 9A		REGROUP & TECH. ZONE		84,46 km		SECTION		4	
Special Stage:				Average:		Time allowed:			
9		SANTOPADRE-ARPINO 21,17 km		46,1 km/h		1h50 min			
Distance		Direction		Information		Distance regress			
Total	Partial								
83,47	0,25					0,99			
84,07	0,60					0,39			
84,46	0,39					0,00			
				N-41° 47.452'		E-13° 13.419'			





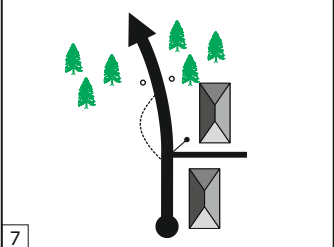

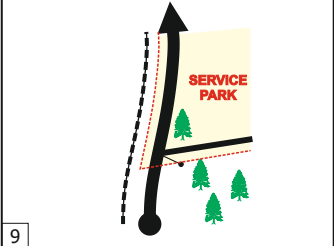

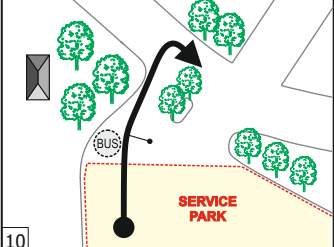

TC 9B		REGROUP & TECHN. ZONE OUT		Distance:	LEG	2
TC 9C		SERVICE IN		1,11 km	SECTION	5
Special Stage:				Average:	Time allowed:	
				13,3 km/h	5 min	
Distance		Direction		Information		Distance regress
Total	Partial					
0,00	---	 1		 <div style="border: 1px solid black; padding: 5px; display: inline-block;"> <b>TC 9B</b>            Regroup. &amp; Techn. Zone OUT         </div> <div style="border: 1px solid black; padding: 2px; display: inline-block; background-color: #e0e0e0;"> <b>SR 155</b> </div> N-41° 47.499'    E-13° 13.411'		1,11
0,06	<b>0,06</b>	 2		<div style="border: 1px solid black; padding: 5px; display: inline-block; background-color: #0070c0; color: white;"> <b>ARCINAZZO</b> →         </div> <div style="border: 1px solid black; padding: 5px; display: inline-block; background-color: #c08000; color: white;"> <b>centro storico</b> →         </div>		1,05
0,55	<b>0,49</b>	 3		<div style="border: 1px solid black; padding: 5px; display: inline-block; background-color: #0070c0; color: white;"> <del>← ACUTO 6</del> </div> <div style="border: 1px solid black; padding: 5px; display: inline-block; background-color: #0070c0; color: white;"> <del>← ARCINAZZO 12</del> </div> <div style="border: 1px solid black; padding: 5px; display: inline-block; background-color: #0070c0; color: white;"> <del>← TREVI NEL LAZIO 18</del> </div>		0,56
0,89	<b>0,34</b>	 4		* Hotel Capri		0,22
1,11	<b>0,22</b>	 5		 <div style="border: 1px solid black; padding: 5px; display: inline-block;"> <b>TC 9C</b>            Service IN         </div> N-41° 48.026'    E-13° 13.138'		0,00



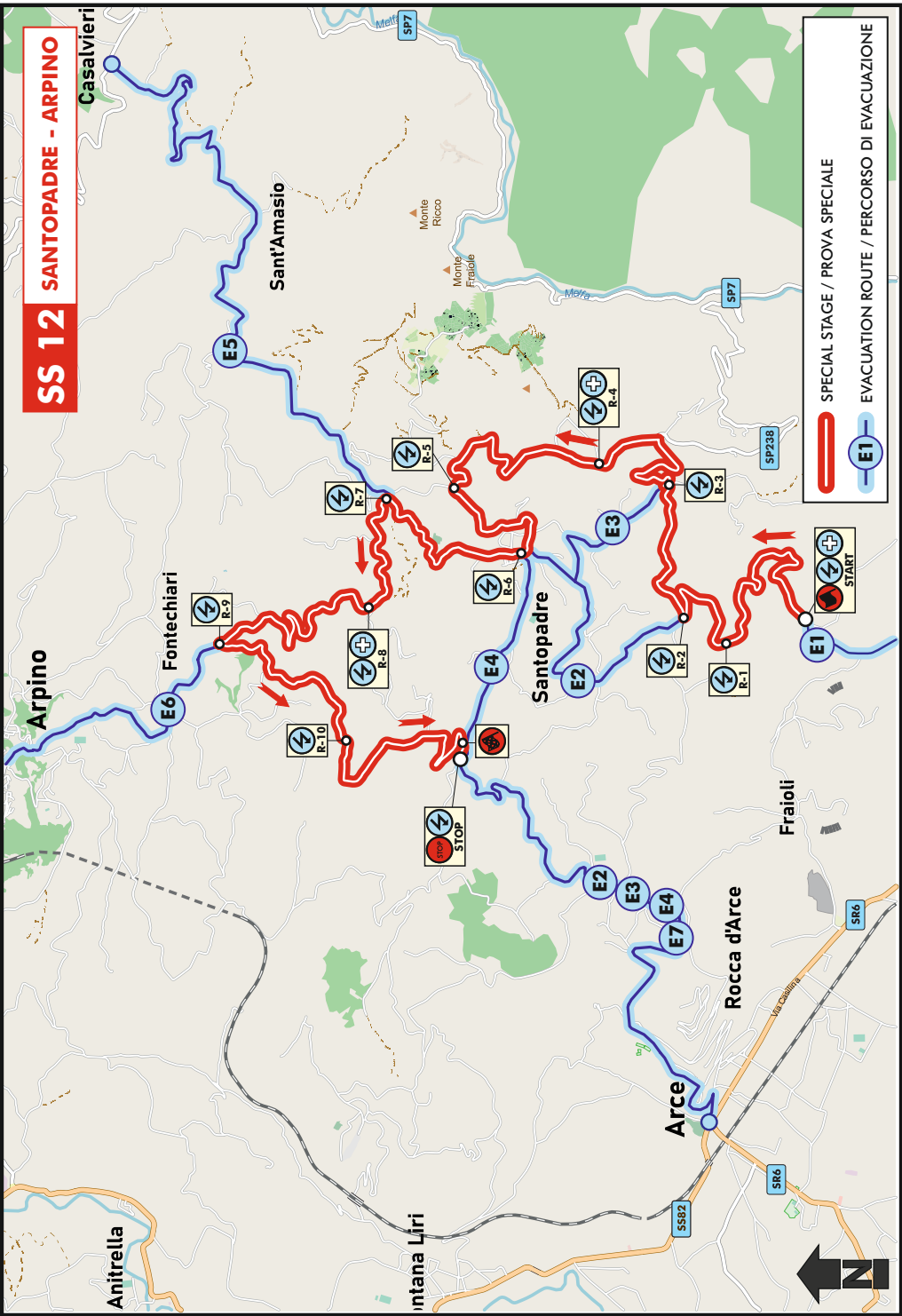
<b>TC 9C</b>		<b>FIUGGI - SERVICE IN</b>		Distance:	<b>2,49</b> km		LEG	<b>2</b>
<b>TC 9D</b>		<b>FIUGGI - SERVICE OUT</b>		Average:			SECTION	<b>5</b>
Special Stage:				Time allowed:		<b>30+8</b> min		
Distance		Direction		Information			Distance regress	
Total	Partial							
0,00	---			 <div style="border: 1px solid black; padding: 5px; display: inline-block;"> <b>TC 9C</b>            Fiuggi - Service IN         </div>			2,49	
		1		N-41° 48.026'   E-13° 13.138'				
0,06	<b>0,06</b>			 <div style="border: 1px solid black; padding: 5px; display: inline-block;"> <b>Service A</b> </div>			2,43	
		2						
0,24	<b>0,18</b>			 			2,25	
		3						
0,34	<b>0,10</b>			* Hotel Capri			2,15	
		4						
0,69	<b>0,35</b>			<div style="border: 1px solid black; padding: 5px;">  <b>autostrada</b>   <b>ROMA 85</b>   <b>ANAGNI 20</b>   <b>ALATRI 18</b>   <b>FROSINONE 30</b> </div>			1,80	
		5						

0,47 



TC 9C		FIUGGI - SERVICE IN		Distance:	LEG	2
TC 9D		FIUGGI - SERVICE OUT		2,49 km	SECTION	5
Special Stage:				Average:	Time allowed:	
				30+8 min		
Distance		Direction		Information		Distance regress
Total	Partial					
1,16	0,47	 6				1,33
1,50	0,34	 7				0,99
1,97	0,47	 8				0,52
2,37	0,40	 9		 <b>Service B</b>		0,12
2,49	0,12	 10		 <b>TC 9D</b> Fiuggi - Service OUT		0,00
				N-41° 47.356'	E-13° 12.828'	

# SS 12 SANTOPADRE - ARPINO

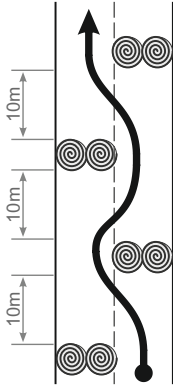


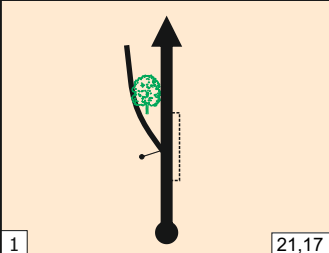
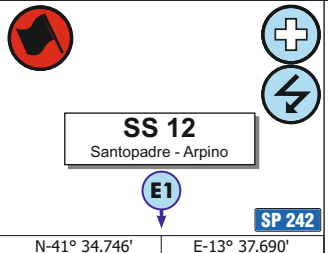
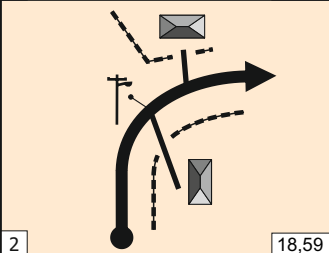
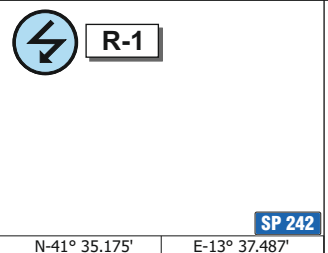
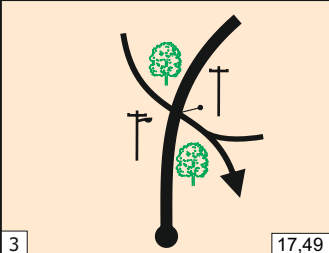
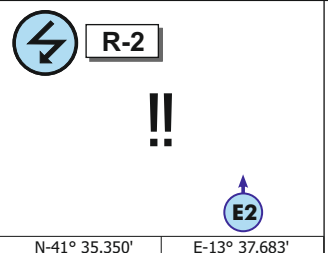
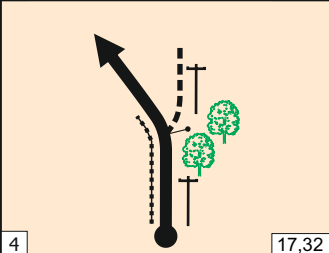
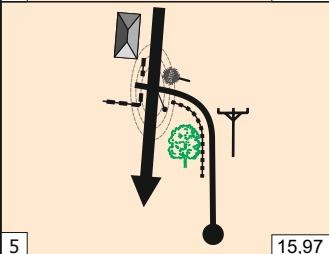
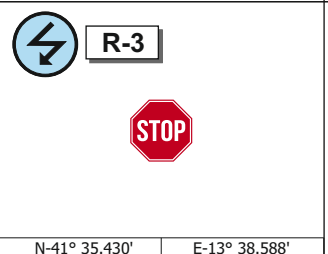


# LIST OF CHICANES

CHICANE - 1/BOX - 16

11,51

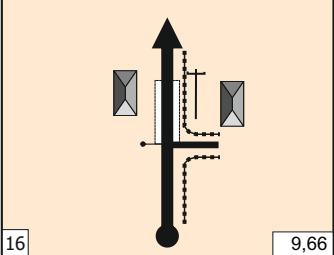
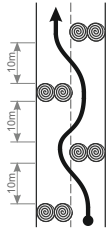
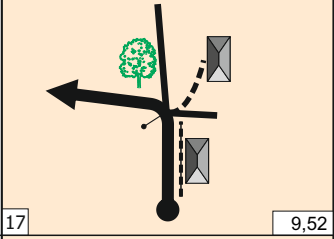

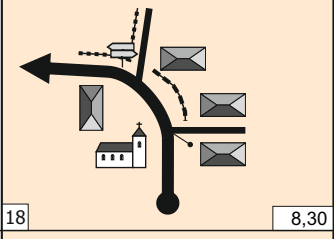
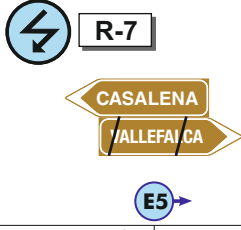
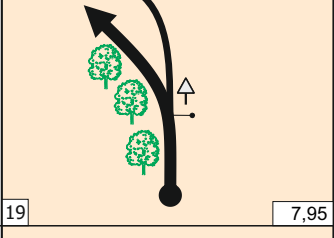

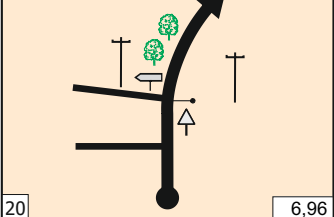
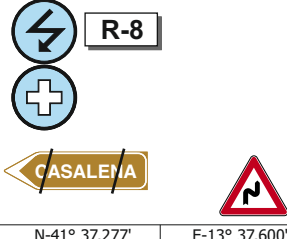


TC 12		FRAIOLI		Distance:		LEG		2	
TC 13		CAPPUCCINI		88,42 km		SECTION		5	
Special Stage:				Record:		Time allowed:			
12				SANTOPADRE-ARPINO		21,17 km		1h59 min	
Distance		Direction		Information		Distance regress			
Total	Partial								
0,00	---					2020		88,42	
		1	21,17	N-41° 34.746' E-13° 37.690'					
2,58	2,58					2020		85,84	
		2	18,59	N-41° 35.175' E-13° 37.487'		SP 242			
3,68	1,10					2020		84,74	
		3	17,49	N-41° 35.350' E-13° 37.683'		E2			
3,85	0,17					2020		84,57	
		4	17,32						
5,20	1,35					2020		83,22	
		5	15,97	N-41° 35.430' E-13° 38.588'		STOP			

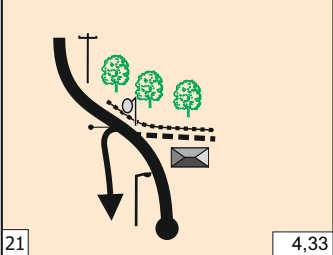



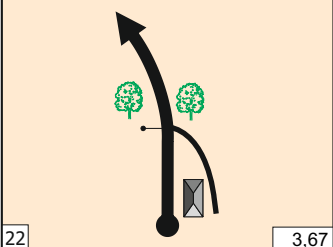

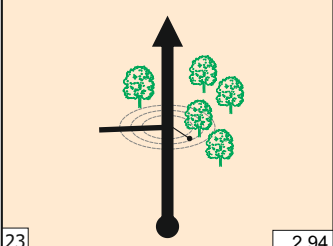

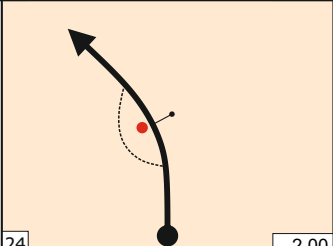
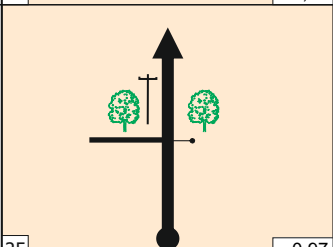

0,04 ↘

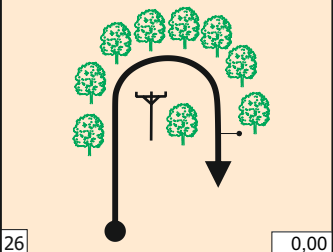

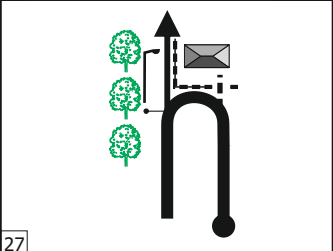



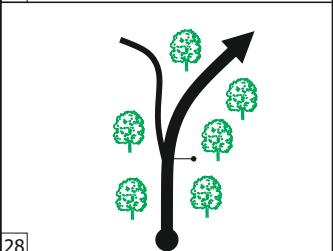

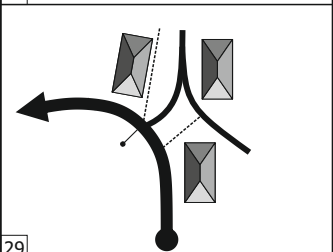

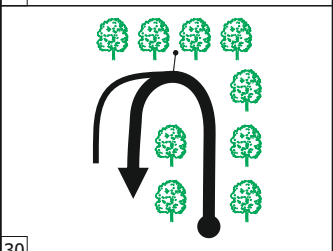

TC 12		FRAIOLI		Distance:		LEG		2	
TC 13		CAPPUCCINI		88,42 km		SECTION		5	
Special Stage:				Record:		Time allowed:			
12		SANTOPADRE-ARPINO		21,17 km		Lukyanuk A. - Ereemeev D. 2020 Citroen C3 R5 13:01.0		1h59 min	
Distance		Direction		Information		Distance regress			
Total	Partial								
5,24	0,04							2020	83,18
		6	15,93						
6,51	1,27							2020	81,91
		7	14,66						
7,11	0,60							2020	81,31
		8	14,06	N-41° 35.753'		E-13° 38.727'			
9,17	2,06							2020	79,25
		9	12,00						
9,64	0,47							2020	78,78
		10	11,53	N-41° 36.543'		E-13° 38.566'			

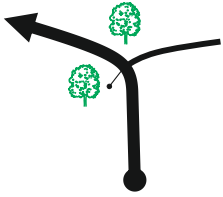

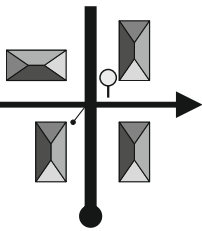

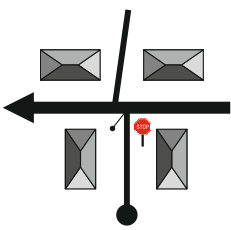

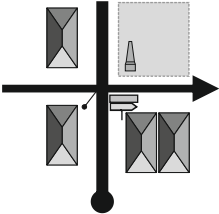


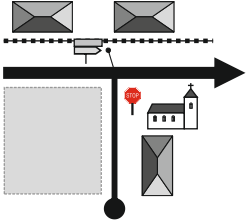




TC 12		FRAIOLI		Distance:		LEG		2		
TC 13		CAPPUCCINI		88,42 km		SECTION		5		
Special Stage:				Record:		Time allowed:				
12		SANTOPADRE-ARPINO		21,17 km		Lukyanuk A. - Eremeev D. 2020 Citroen C3 R5		13:01.0		1h59 min
Distance		Direction		Information		Distance regress				
Total	Partial									
10,37	0,73							2020 78,05		
		11	10,80							
10,80	0,43							2020 77,62		
		12	10,37							
11,05	0,25							2020 77,37		
		13	10,12							
11,12	0,07							2020 77,30		
		14	10,05	<p>• DO NOT CUT THE CORNER NESSUN TAGLIO</p>						
				N-41° 36.232'		E-13° 38.112'				
11,43	0,31							2020 76,99		
		15	9,74							

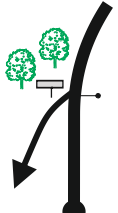

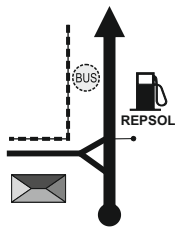
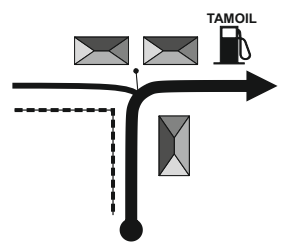
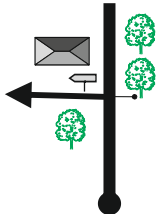

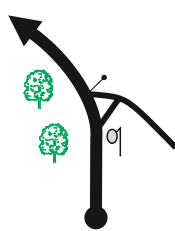
TC 12		FRAIOLI		Distance:		LEG		2	
TC 13		CAPPUCCINI		88,42 km		SECTION		5	
Special Stage:				Record:		Time allowed:			
12		SANTOPADRE-ARPINO		21,17 km		Lukyanuk A. - Eremeev D. 2020 Citroen C3 R5 13:01.0		1h59 min	
Distance		Direction		Information		Distance regress			
Total	Partial								
11,51	0,08			 <p>!! CHICANE - 1</p>		2020		76,91	
11,65	0,14					2020		76,77	
12,87	1,22			 <p>N-41° 36.875'   E-13° 38.497'</p>		2020		75,55	
13,22	0,35					2020		75,20	
14,21	0,99			 <p>N-41° 37.277'   E-13° 37.600'</p>		2020		74,21	



TC 12		FRAIOLI		Distance:		LEG		2		
TC 13		CAPPUCCINI		88,42 km		SECTION		5		
Special Stage:				Record:		Time allowed:				
12		SANTOPADRE-ARPINO		21,17 km		Lukyanuk A. - Eremeev D. 2020 Citroen C3 R5 13:01.0		1h59 min		
Distance		Direction		Information		Distance regress				
Total	Partial									
16,84	2,63									2020
		21	4,33	N-41° 37.740'	E-13° 37.513'			71,58		
17,50	0,66							70,92		
		22	3,67					2020		
18,23	0,73							70,19		
		23	2,94	N-41° 37.199'	E-13° 37.185'			2020		
19,17	0,94			<ul style="list-style-type: none"> <li>DO NOT CUT THE CORNER NESSUN TAGLIO</li> </ul>				69,25		
		24	2,00					2020		
20,20	1,03							68,22		
		25	0,97					2020		

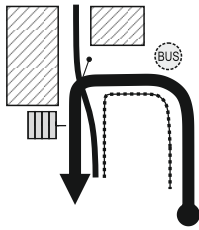


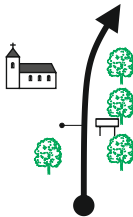


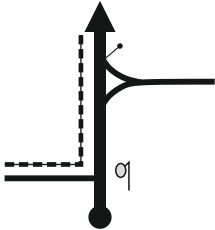

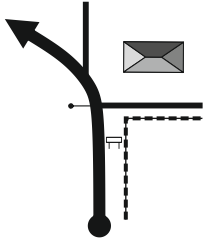


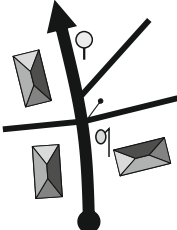



TC 12		FRAIOLI		Distance:		LEG		2			
TC 13		CAPPUCCINI		88,42 km		SECTION		5			
Special Stage: 12				SANTOPADRE-ARPINO		21,17 km		Record: Lukyanuk A. - Ereemeev D. 2020 Citroen C3 R5 13:01.0		Time allowed: 1h59 min	
Distance		Direction		Information		Distance regress					
Total	Partial										
21,17	0,97			 <div style="border: 1px solid black; padding: 5px; display: inline-block;"> <b>SS 12</b>  Santopadre - Arpino </div> N-41° 36.506'   E-13° 36.849'		2020 67,25					
		26	0,00			 <div style="border: 1px solid black; padding: 5px; display: inline-block;"> <b>SS 12</b>  Santopadre - Arpino </div>   N-41° 36.517'   E-13° 36.706'		67,05		12	
21,37	0,20	27						65,74			
22,68	1,31	28						61,38			
27,04	4,36	29						59,72			
28,70	1,66	30									

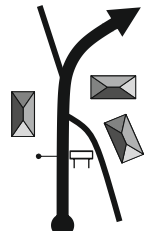

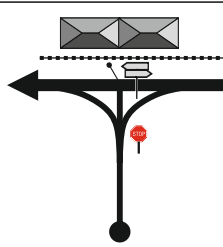



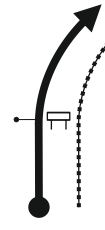

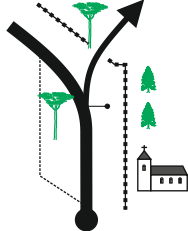
TC 12		FRAIOLI		Distance:		LEG		2		
TC 13		CAPPUCCINI		88,42 km		SECTION		5		
Special Stage:				Average:		Time allowed:				
12		SANTOPADRE-ARPINO		21,17 km		44,6 km/h		1h59 min		
Distance		Direction		Information		Distance regress				
Total	Partial									
29,22	0,52					59,20				
		31								
30,09	0,87					58,33				
		32								
30,33	0,24					58,09				
		33								
30,46	0,13			 		57,96				
		34								
30,50	0,04			  		57,92				
		35								


TC 12		FRAIOLI		Distance:		LEG 2	
TC 13		CAPPUCCINI		88,42 km		SECTION 5	
Special Stage: 12 SANTOPADRE-ARPINO 21,17 km				Average: 44,6 km/h		Time allowed: 1h59 min	
Distance		Direction		Information		Distance regress	
Total	Partial						
31,53	1,03	 36		 SP 100		56,89	
32,12	0,59	 37		 SP 100		56,30	
33,22	1,10	 38		 SP 100		55,20	
33,58	0,36	 39				54,84	
35,66	2,08	 40				52,76	

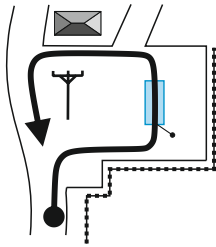

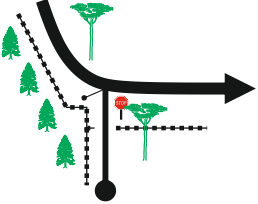

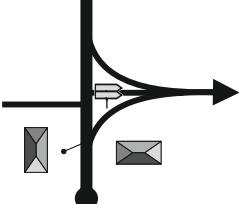


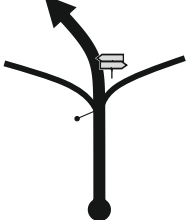




TC 12		FRAIOLI		Distance:	LEG	2
TC 13		CAPPUCCINI		88,42 km	SECTION	5
Special Stage: 12 SANTOPADRE-ARPINO 21,17 km				Average:	44,6 km/h	
					Time allowed: 1h59 min	
Distance		Direction	Information	Distance regress		
Total	Partial					
35,91	0,25	 41		52,51		
37,22	1,31	 42		51,20		
38,06	0,84	 43		50,36		
38,64	0,58	 44		49,78		
38,82	0,18	 45		49,60		

0,28 ↘

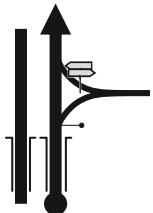

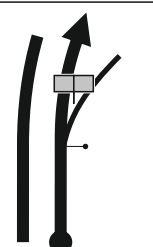

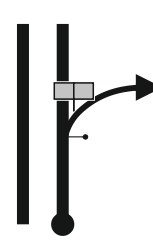

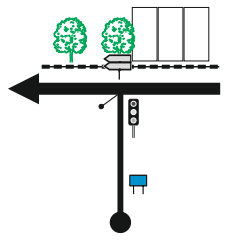
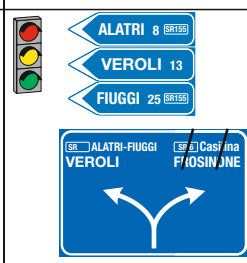
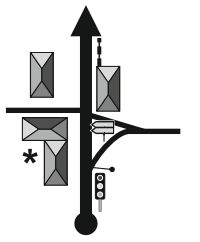
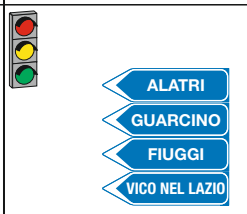
TC 12		FRAIOLI		Distance:		LEG		2	
TC 13		CAPPUCCINI		88,42 km		SECTION		5	
Special Stage:				Average:		Time allowed:			
12		SANTOPADRE-ARPINO		21,17 km		44,6 km/h		1h59 min	
Distance		Direction		Information		Distance regress			
Total	Partial								
39,10	0,28							49,32	
40,66	1,56							47,76	
40,92	0,26							47,50	
41,87	0,95							46,55	
42,14	0,27							46,28	
									



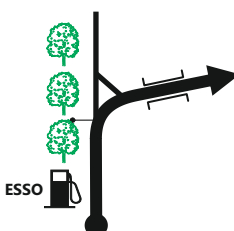

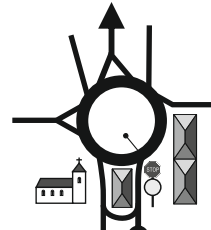

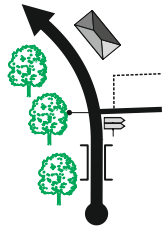

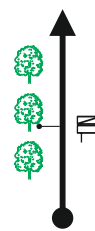

<b>TC 12</b>		<b>FRAIOLI</b>		Distance:	<b>88,42</b> km		LEG	<b>2</b>
<b>TC 13</b>		<b>CAPPUCCINI</b>		Average:	<b>44,6</b> km/h		SECTION	<b>5</b>
Special Stage:				12		<b>SANTOPADRE-ARPINO</b>		<b>21,17</b> km
Distance		Direction		Information		Distance regress		
Total	Partial							
42,66	<b>0,52</b>					45,76		
43,59	<b>0,93</b>					44,83		
45,11	<b>1,52</b>					43,31		
45,34	<b>0,23</b>					43,08		
45,81	<b>0,47</b>					42,61		

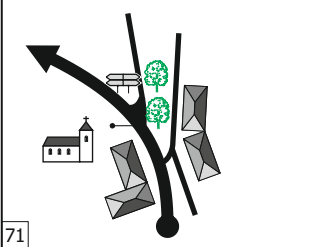
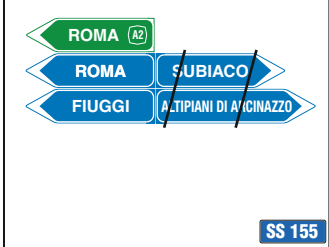
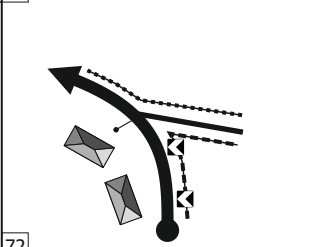

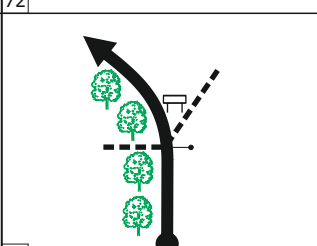

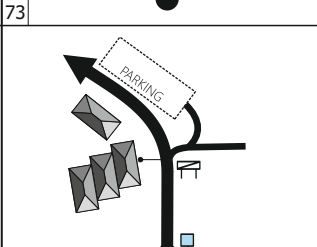

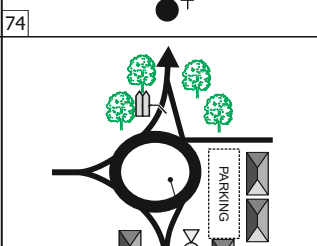

**0,21** 

TC 12		FRAIOLI		Distance:		LEG		2	
TC 13		CAPPUCCINI		88,42 km		SECTION		5	
Special Stage:				Average:		Time allowed:			
12		SANTOPADRE-ARPINO		21,17 km		44,6 km/h		1h59 min	
Distance		Direction		Information		Distance regress			
Total	Partial								
46,02	0,21			 <b>RZ 7</b> Casamari-Refueling Zone				42,40	
		56		N-41° 40.422'   E-13° 29.135'					
46,24	0,22					SR 278		42,18	
47,41	1,17			 		SR 214		41,01	
47,51	0,10			 		SR 214		40,91	
47,93	0,42					SR 214		40,49	
		60							



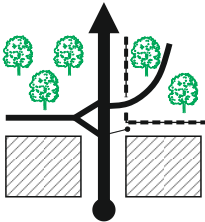
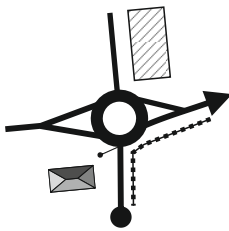
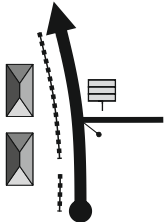

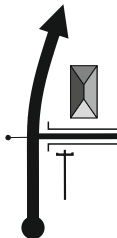
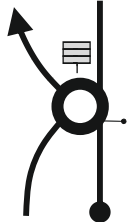

TC 12 FRAIOLI		Distance:		LEG 2			
TC 13 CAPPUCCINI		88,42 km		SECTION 5			
Special Stage: 12 SANTOPADRE-ARPINO 21,17 km				Average: 44,6 km/h		Time allowed: 1h59 min	
Distance		Direction		Information		Distance regress	
Total	Partial						
52,40	4,47					36,02	
		61		SR 214			
57,00	4,60					31,42	
		62		SR 214			
59,53	2,53					28,89	
		63		!!			
60,19	0,66					28,23	
		64		SS 155			
62,31	2,12					26,11	
		65		* Paninoteca		SS 155	

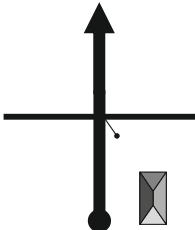
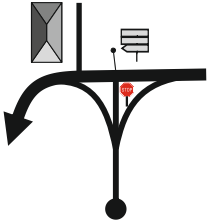



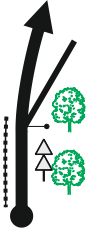
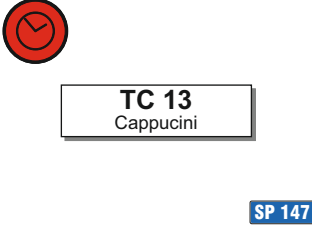

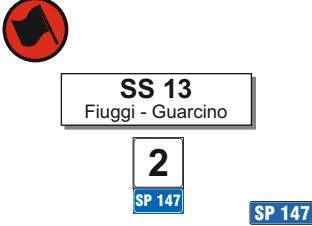
TC 12		FRAIOLI		Distance:		LEG		2	
TC 13		CAPPUCCINI		88,42 km		SECTION		5	
Special Stage:				Average:		Time allowed:			
12		SANTOPADRE-ARPINO		21,17 km		44,6 km/h		1h59 min	
Distance		Direction		Information		Distance regress			
Total	Partial								
63,36	1,05	 66		 SS 155		25,06			
66,10	2,74	 67				22,32			
68,39	2,29	 68		 SS 155		20,03			
70,45	2,06	 69		 SS 155		17,97			
73,00	2,55	 70		 SS 155		15,42			

TC 12		FRAIOLI		Distance:		LEG		2	
TC 13		CAPPUCCINI		88,42 km		SECTION		5	
Special Stage:				Average:		Time allowed:			
12		SANTOPADRE-ARPINO		21,17 km		44,6 km/h		1h59 min	
Distance		Direction		Information		Distance regress			
Total	Partial								
74,38	1,38					14,04			
74,54	0,16					13,88			
77,99	3,45					10,43			
80,53	2,54					7,89			
83,22	2,69					5,20			

0,25 ↘

TC 12		FRAIOLI		Distance:		LEG		2	
TC 13		CAPPUCCINI		88,42 km		SECTION		5	
Special Stage:				Average:		Time allowed:			
12		SANTOPADRE-ARPINO		21,17 km		44,6 km/h		1h59 min	
Distance		Direction		Information		Distance regress			
Total	Partial								
83,47	0,25					4,95			
84,07	0,60					4,35			
84,24	0,17					4,18			
84,60	0,36					3,82			
84,74	0,14					3,68			

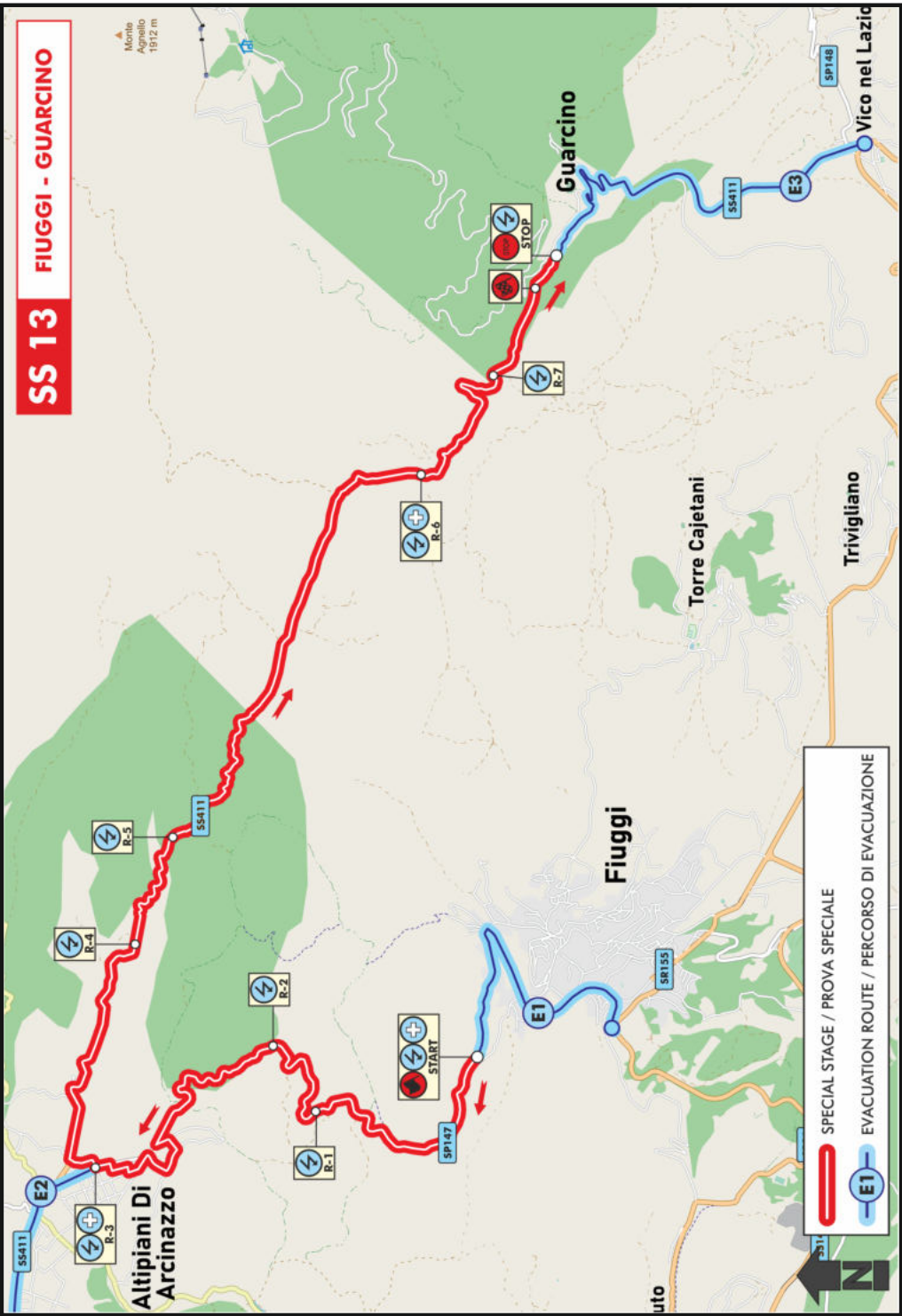
TC 12		FRAIOLI		Distance:	LEG	2
TC 13		CAPPUCCINI		88,42 km	SECTION	5
Special Stage:				Average:	Time allowed:	
12		SANTOPADRE-ARPINO 21,17 km		44,6 km/h	1h59 min	
Distance		Direction		Information		Distance regress
Total	Partial					
84,90	0,16	 81				3,52
85,35	0,45	 82				3,07
85,55	0,20	 83				2,87
85,77	0,22	 84				2,65
85,87	0,10	 85				2,55

<b>TC 12</b>		<b>FRAIOLI</b>		Distance:		<b>LEG</b>		<b>2</b>	
<b>TC 13</b>		<b>CAPPUCCINI</b>		<b>88,42</b> km		<b>SECTION</b>		<b>5</b>	
Special Stage:				Average:		Time allowed:			
<b>12</b>		<b>SANTOPADRE-ARPINO</b>		<b>21,17</b> km		<b>44,6</b> km/h		<b>1h59</b> min	
Distance		Direction		Information		Distance regress			
Total	Partial								
86,55	<b>0,68</b>	 86				1,87			
87,31	<b>0,76</b>	 87		  		1,11			
88,42	<b>1,11</b>	 88		 N-41° 48.561'    E-13° 12.791'		0,00			
	<b>0,20</b>	 1		 N-41° 48.582'    E-13° 12.579'					




# SS 13 FIUGGI - GUARCINO

Monte  
Agnello  
1912 m



 SPECIAL STAGE / PROVA SPECIALE  
 EVACUATION ROUTE / PERCORSO DI EVACUAZIONE

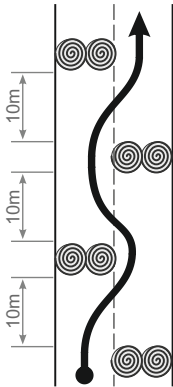




# LIST OF CHICANES

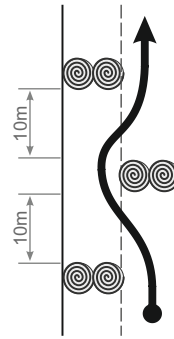
## CHICANE - 1/BOX - 8

6,14



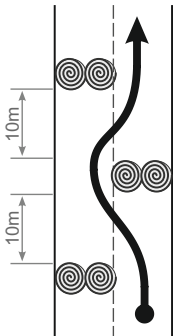
## CHICANE - 4/BOX - 25

16,53



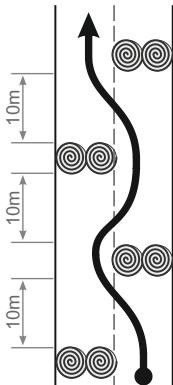
## CHICANE - 2/BOX - 12

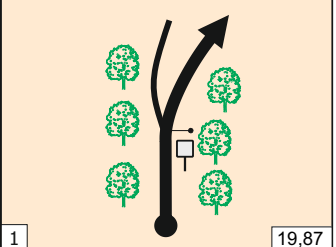



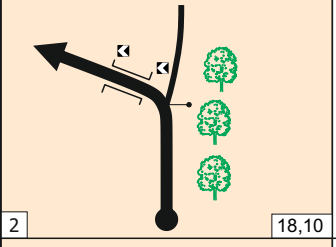





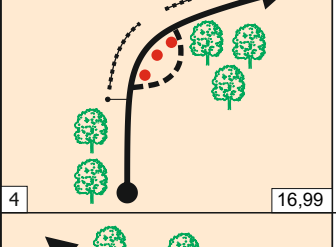


8,12

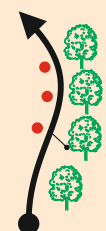
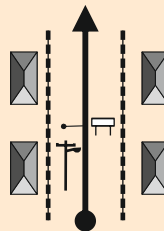

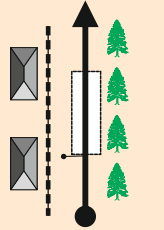
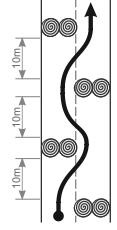
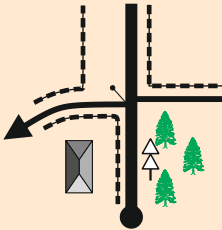


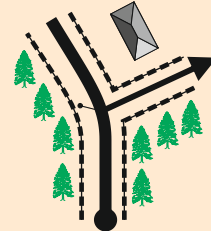


## CHICANE - 3/BOX - 24

15,21



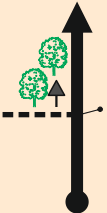


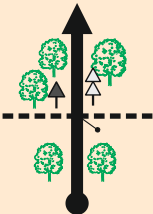





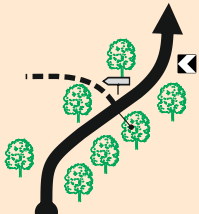







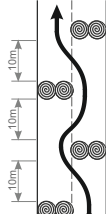

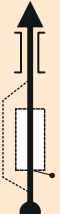



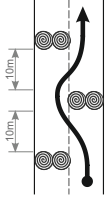

TC 13		CAPPUCCINI		Distance:	LEG	2
TC 13A		FIUGGI - FINISH HOLDING IN		34,99 km	SECTION	5
Special Stage:				Record:	Time allowed:	
13		FIUGGI - GUARCINO		19,87 km	New stage	45 min
Distance		Direction		Information		Distance regress
Total	Partial					
0,00	---			   <div style="border: 1px solid black; padding: 2px; display: inline-block;"> <b>SS 13</b>            Fiuggi - Guarcino         </div> <div style="border: 1px solid black; padding: 2px; display: inline-block; margin-top: 5px;"> <b>2</b> </div> <div style="border: 1px solid black; padding: 2px; display: inline-block; margin-top: 5px; font-size: small;">             SP 224           </div> <div style="border: 1px solid black; padding: 2px; display: inline-block; margin-left: 20px; margin-top: 5px; font-size: small;">             SP 147           </div>		NEW
		1	19,87	N-41° 48.582'    E-13° 12.579'		34,99
1,77	1,77			 <div style="border: 1px solid black; padding: 2px; display: inline-block;"> <b>R-1</b> </div>		NEW
		2	18,10	 <div style="border: 1px solid black; padding: 2px; display: inline-block;"> <b>R-1</b> </div> <div style="border: 1px solid black; padding: 2px; display: inline-block; margin-left: 20px; font-size: small;">             SP 147           </div>		33,22
2,79	1,02			 <div style="border: 1px solid black; padding: 2px; display: inline-block;"> <b>R-1</b> </div>		NEW
		3	17,08	 <div style="border: 1px solid black; padding: 2px; display: inline-block;"> <b>R-1</b> </div> <div style="border: 1px solid black; padding: 2px; display: inline-block; margin-left: 20px; font-size: small;">             SP 147           </div>		32,20
2,88	0,09			<ul style="list-style-type: none"> <li>• DO NOT CUT THE CORNER NESSUN TAGLIO</li> </ul>		NEW
		4	16,99	 <div style="border: 1px solid black; padding: 2px; display: inline-block;"> <b>R-2</b> </div>		32,11
4,09	1,21			<div style="border: 1px solid black; padding: 2px; display: inline-block; margin-left: 20px; font-size: small;">             Passo della Sella              931 s.l.m           </div> <div style="border: 1px solid black; padding: 2px; display: inline-block; margin-left: 20px; font-size: small;">             SP 147           </div>		NEW
		5	15,78	N-41° 49.679'    E-13° 12.640'		30,90

TC 13		CAPPUCCINI		Distance:	LEG	2
TC 13A		FIUGGI - FINISH HOLDING IN		34,99 km	SECTION	5
Special Stage:				Record:	Time allowed:	
13		FIUGGI - GUARCINO		19,87 km	New stage	45 min
Distance		Direction		Information	Distance regress	
Total	Partial					
4,22	0,13			<ul style="list-style-type: none"> <li>DO NOT CUT THE CORNER NESSUN TAGLIO</li> </ul>	<b>NEW</b>  30,77	
		6	15,65	SP 147		
5,93	1,71			ALTIPIANI DI ARCINAZZO  	<b>NEW</b>  29,06	
		7	13,94	SP 147		
6,14	0,21			 !! CHICANE-1	<b>NEW</b>  28,85	
		8	13,73	SP 147		
6,19	0,05			!!  	<b>NEW</b>  28,80	
		9	13,68			
6,25	0,06				<b>NEW</b>  28,74	
		10	13,62			

TC 13		CAPPUCCINI		Distance:	LEG	2
TC 13A		FIUGGI - FINISH HOLDING IN		34,99 km	SECTION	5
Special Stage:				Record:	Time allowed:	
13		FIUGGI - GUARCINO		19,87 km	New stage	45 min
Distance		Direction		Information		Distance regress
Total	Partial					
6,37	0,12					<b>NEW</b> 28,62
		11	13,50			
6,50	0,13					<b>NEW</b> 28,49
		12	13,37			
6,64	0,14				• DO NOT CUT THE CORNER NESSUN TAGLIO	<b>NEW</b> 28,35
		13	13,23			
6,84	0,20				GRAVEL TERRA	<b>NEW</b> 28,15
		14	13,03			
7,08	0,24					<b>NEW</b> 27,91
		15	12,79			

0,10 ↘

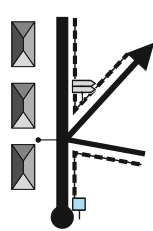






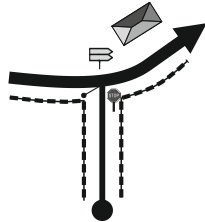




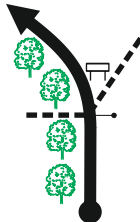




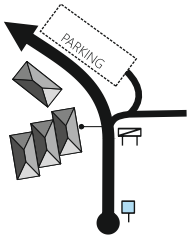

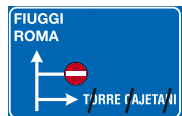
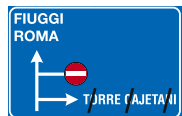

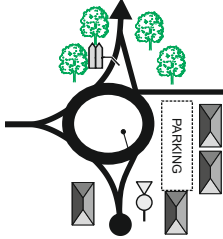







TC 13		CAPPUCCINI		Distance:		LEG		2	
TC 13A		FIUGGI - FINISH HOLDING IN		34,99 km		SECTION		5	
Special Stage:				Record:		Time allowed:			
13		FIUGGI - GUARCINO		19,87 km		New stage		45 min	
Distance		Direction		Information		Distance regress			
Total	Partial								
7,18	0,10			<p>TARMAC ASFALTO</p>		NEW			
		16	12,69	SP 147					
7,38	0,20					NEW			
		17	12,49			27,61			
				N-41° 50.670'		E-13° 11.745'			
7,66	0,28					NEW			
		18	12,21	SS 411		27,33			
8,12	0,46					NEW			
		19	11,75	SS 411		26,87			
8,27	0,15					2020			
		20	11,60	SS 411		26,72			

TC 13		CAPPUCCINI		Distance:		LEG		2	
TC 13A		FIUGGI - FINISH HOLDING IN		34,99 km		SECTION		5	
Special Stage:				Record:		Time allowed:			
13		FIUGGI - GUARCINO		19,87 km		New stage		45 min	
Distance		Direction		Information		Distance regress			
Total	Partial								
10,32	2,05							2020	
		21	9,55	N-41° 50.445' E-13° 13.409'				24,67	
12,03	1,71							2020	
		22	7,84	N-41° 50.101' E-13° 14.302'		  		22,96	
14,31	2,28							2020	
		23	5,56	N-41° 49.630' E-13° 15.603'				20,68	
15,21	0,90			 				2020	
		24	4,66					19,78	
16,53	1,32			 				2020	
		25	3,34					18,46	

0,27 ↘

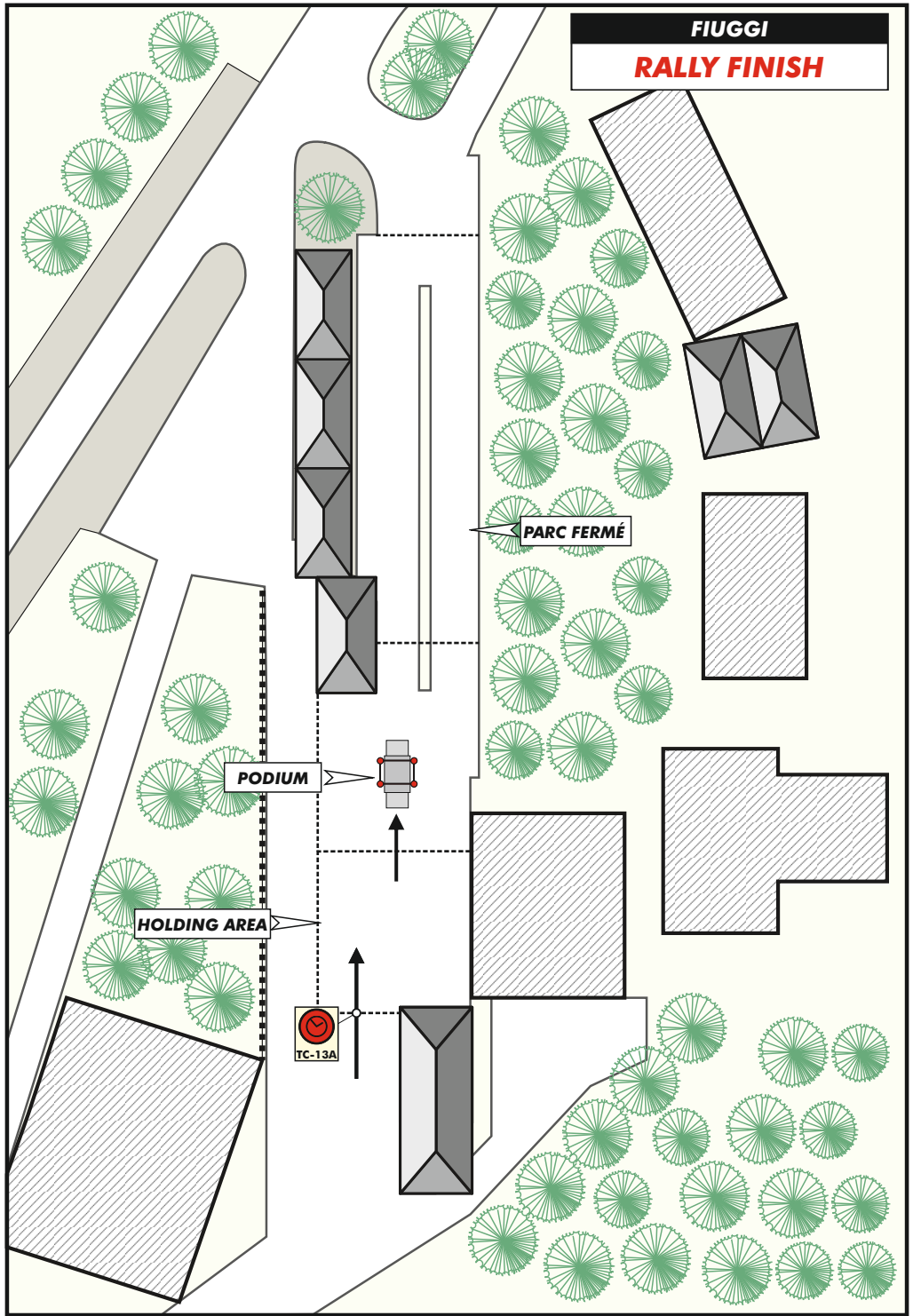
TC 13		CAPPUCCINI		Distance:		LEG		2	
TC 13A		FIUGGI - FINISH HOLDING IN		34,99 km		SECTION		5	
Special Stage:				Record:		Time allowed:			
13		FIUGGI - GUARCINO		19,87 km		New stage		45 min	
Distance		Direction		Information		Distance regress			
Total	Partial								
16,80	0,27							2020	
		26	3,07	SS 411		N-41° 48.888' E-13° 18.787'		18,19	
19,87	3,07							2020	
		27	0,00	SS 13 Fiuggi - Guarcino		SS 411		15,12	
				N-41° 48.252' E-13° 18.220'					
20,36	0,49								
		28		SS 13 Fiuggi - Guarcino		E3		14,63	
				GUARCINO		SS 411			
				N-41° 48.117' E-13° 18.509'					
20,80	0,44								
		29				SS 411		14,19	
22,14	1,34								
		30				SS 411		12,85	



TC 13		CAPPUCCINI		Distance:	LEG	2
TC 13A		FIUGGI - FINISH HOLDING IN		34,99 km	SECTION	5
Special Stage: 13				FIUGGI - GUARCINO	19,87 km	Average:
				46,7 km/h	Time allowed:	45 min
Distance		Direction		Information		Distance regress
Total	Partial					
24,95	2,81	 31		     		10,04
25,07	0,12	 32		   		9,92
28,52	3,45	 33		   		6,47
31,06	2,54	 34		   		3,93
33,75	2,69	 35		      		1,24

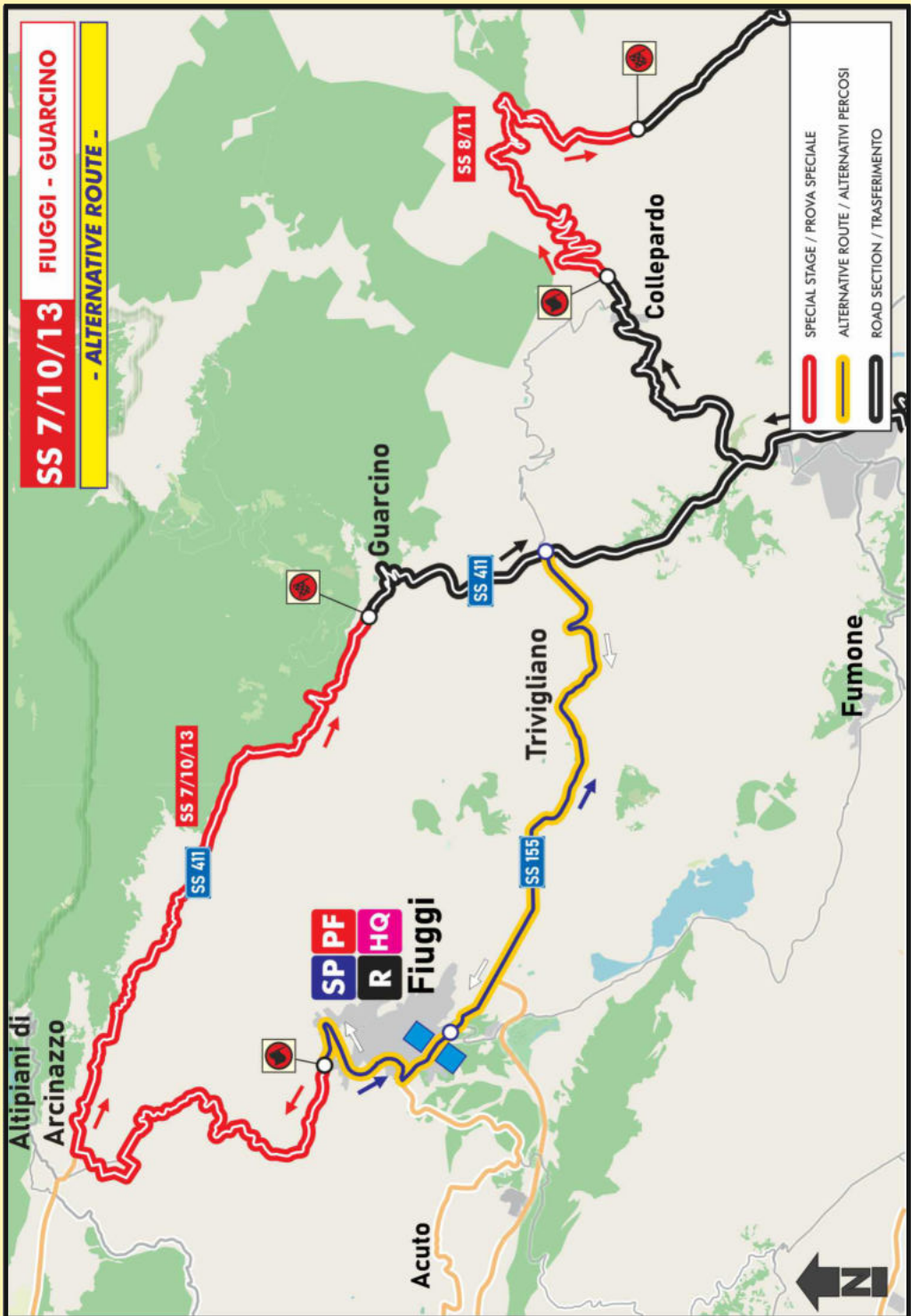
0,25

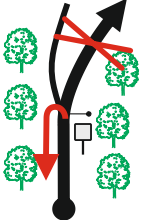




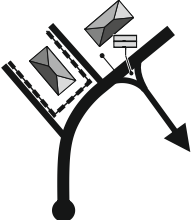


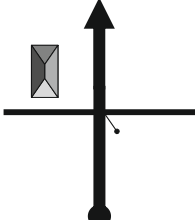



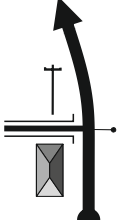
<b>TC 13</b>		<b>CAPPUCCINI</b>		Distance:		LEG <b>2</b>	
<b>TC 13A</b>		<b>FIUGGI - FINISH HOLDING IN</b>		<b>34,99</b> km		SECTION <b>5</b>	
Special Stage:				Average:		Time allowed:	
<b>13</b>		<b>FIUGGI - GUARCINO</b>		<b>19,87</b> km		<b>46,7</b> km/h	
Distance		Direction		Information		Distance regress	
Total	Partial						
34,00	<b>0,25</b>					0,99	
		36		SS 155			
34,60	<b>0,60</b>					0,39	
		37					
34,99	<b>0,39</b>					0,00	
		38		N-41° 47.452' E-13° 13.419'			





# ALTERNATIVE ROADS



TC 7/10/13 CAPPUCINI		Distance:		LEG <b>2</b>	
TC 8/11/13A GROTTI DI COLLEPARDO FIUGGI - FINISH HOLDING IN		<b>14,78</b> km		SECTION <b>4/5</b>	
Special Stage: ALTERNATIVE ROUTE SS 7/10/13					
Distance		Direction	Information	Distance regress	
Total	Partial				
0,00	---	 1	 <b>!! TURN BACK</b> <b>SS 7/10</b> Fiuggi - Guarcino    N-41° 48.582'   E-13° 12.579'	14,78	
1,31	<b>1,31</b>	 2	 	13,47	
2,07	<b>0,76</b>	 3		12,71	
2,75	<b>0,68</b>	 4	 	12,03	
2,85	<b>0,10</b>	 5		11,93	

TC 7/10/13 CAPPUCINI		Distance:		LEG	2
TC 8/11/13A GROTTE DI COLLEPARDO FIUGGI - FINISH HOLDING IN		14,78 km		SECTION	4/5
Special Stage: ALTERNATIVE ROUTE SS 7/10/13					
Distance		Direction	Information	Distance regress	
Total	Partial				
3,07	0,22	 6		11,71	
3,28	0,21	 7		11,50	
3,52	0,24	 8	 SS 155	11,26	
3,95	0,43	 9	 SS 155	10,83	
4,13	0,18	 10		10,65	

0,35 ↘

TC 7/10/13 CAPPUCINI		Distance:	LEG	2
TC 8/11/13A GROTTE DI COLLEPARDO FIUGGI - FINISH HOLDING IN		14,78 km	SECTION	4/5
Special Stage: ALTERNATIVE ROUTE SS 7/10/13				
Distance		Direction	Information	Distance regress
Total	Partial			
4,48	0,35	<p>11</p>	<p>SS 155</p>	10,30
4,91	0,43	<p>12</p>	<p>SS 155</p>	9,87
5,08	0,17	<p>13</p>	<p>SS 155</p> <p>GO TO: ANDARE IL: Page: 99 Box: 38 Pag.: Simb.:</p>	9,70
5,92	0,84	<p>14</p>	<p>SS 155</p>	8,86
8,35	2,43	<p>15</p>	<p>SS 155</p>	6,43



TC 7/10/13 CAPPUCINI		Distance:		LEG	2
TC 8/11/13A GROTTE DI COLLEPARDO FIUGGI - FINISH HOLDING IN		14,78 km		SECTION	4/5
Special Stage: ALTERNATIVE ROUTE SS 7/10/13					
Distance		Direction	Information	Distance regress	
Total	Partial				
9,45	1,10	 16	 SS 155	5,33	
11,19	1,74	 17	 SS 155	3,59	
12,40	1,21	 18	 SS 155	2,38	
14,64	2,24	 19	 SS 155	0,14	
14,78	0,14	 20	 SS 155	0,00	

GO TO:  
ANDARE IL:

Page:  
Pag.: 28

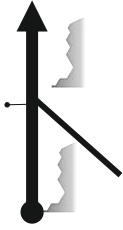



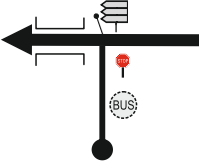



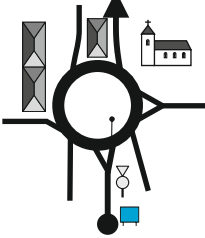




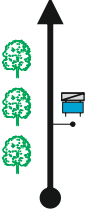



Box:  
Simb.: 33

# SS 8/11 COLLEPARDO - CIVITA

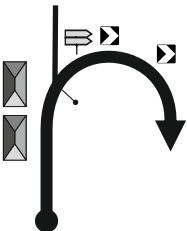
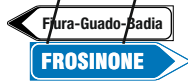
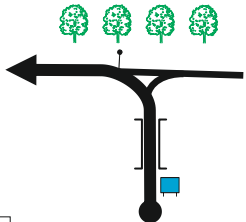

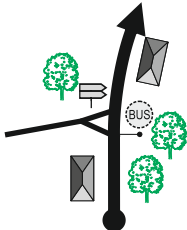

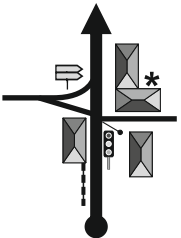

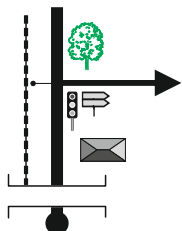

- ALTERNATIVE ROUTE -

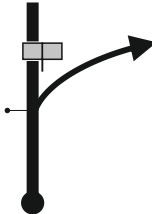



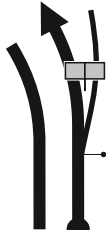



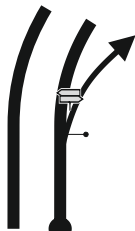




TC 8/11		GROTTE DI COLLEPARDO		Distance:		LEG 2	
TC 9/12		FRAIOLI		26,51 km		SECTION 4/5	
Special Stage:							
ALTERNATIVE ROUTE SS 8/11							
Distance		Direction	Information	Distance regress			
Total	Partial						
0,00	---	 1	 <b>!! TURN BACK</b> <b>SS 8/11</b> Collepardo - Civita  N-41° 48.582'    E-12° 12.579'	26,51			
0,27	<b>0,27</b>	 2		26,24			
0,91	<b>0,64</b>	 3	   	25,60			
1,02	<b>0,11</b>	 4	   	25,49			
1,34	<b>0,32</b>	 5	 	25,17			

TC 8/11		GROTTE DI COLLEPARDO		Distance:		LEG 2	
TC 9/12		FRAIOLI		26,51 km		SECTION 4/5	
Special Stage:							
ALTERNATIVE ROUTE SS 8/11							
Distance		Direction	Information	Distance regress			
Total	Partial						
4,33	2,99	 6		22,18			
5,09	0,76	 7		21,42			
6,30	1,21	 8	  	20,21			
8,33	2,03	 9	   	18,18			
9,17	0,84	 10	  	17,34			

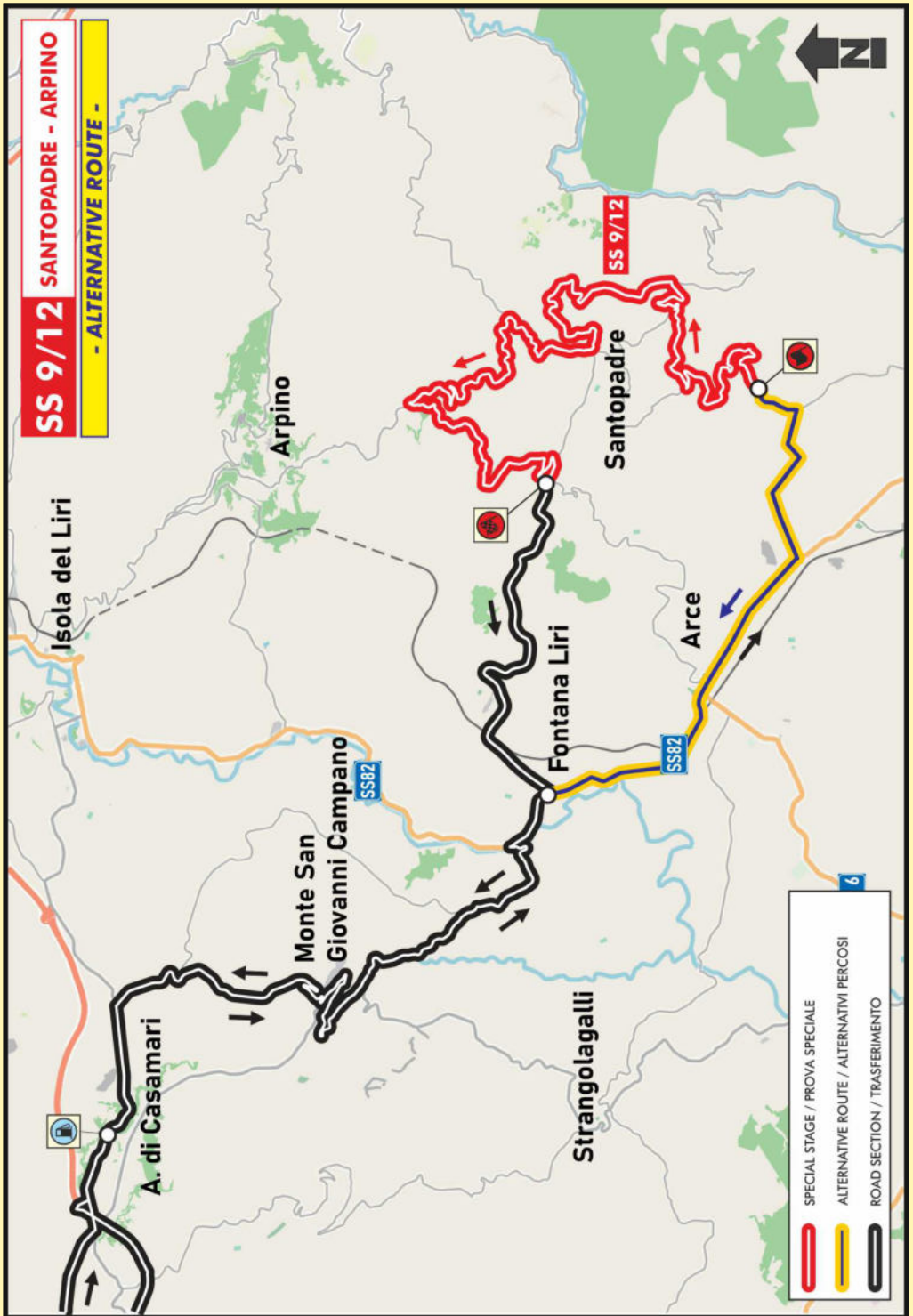
0,99 ↘

TC 8/11		GROTTE DI COLLEPARDO		Distance:		LEG 2	
TC 9/12		FRAIOLI		26,51 km		SECTION 4/5	
Special Stage: ALTERNATIVE ROUTE SS 8/11							
Distance		Direction		Information		Distance regress	
Total	Partial						
10,16	0,99					16,35	
		11		SS 155			
10,63	0,47					15,88	
		12		SS 155			
13,34	2,71					13,17	
		13		SS 155			
14,34	1,00					12,17	
		14		* Paninoteca		SS 155	
16,52	2,18					9,99	
		15		SR 214			




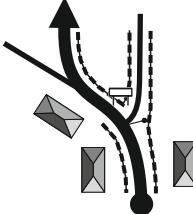

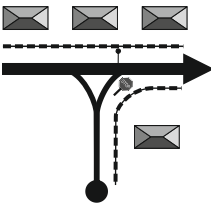

TC 8/11		GROTTE DI COLLEPARDO		Distance:	LEG	2
TC 9/12		FRAIOLI		26,51 km	SECTION	4/5
Special Stage: ALTERNATIVE ROUTE SS 8/11						
Distance		Direction	Information	Distance regress		
Total	Partial					
16,72	0,20	 16	 SR 214	9,79		
16,92	0,20	 17	 SR 214	9,59		
19,13	2,21	 18	 SR 214	7,38		
23,90	4,77	 19	 SR 214	2,61		
26,30	2,40	 20		0,21		

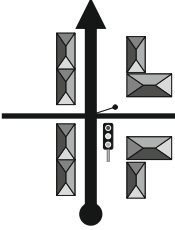


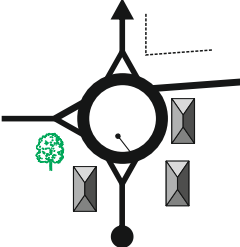




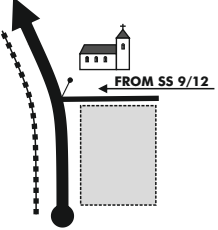


0,21 

TC 8/11		GROTTE DI COLLEPARDO		Distance:		LEG		2	
TC 9/12		FRAIOLI		26,51 km		SECTION		4/5	
Special Stage: ALTERNATIVE ROUTE SS 8/11									
Distance		Direction			Information			Distance regress	
Total	Partial								
26,51	0,21							0,00	
				GO TO: ANDARE IL:		Page: Pag.: 39		Box: Simb.: 26	





TC 9/12		FRAIOLI		Distance:		LEG 2	
TC 10/13		REGROUP & TECH. ZONE CAPPUCCINI		9,87 km		SECTION 4/5	
Special Stage: ALTERNATIVE ROUTE SS 9/12							
Distance		Direction	Information	Distance regress			
Total	Partial						
0,00	---		 <b>!! TURN BACK</b> <div style="border: 1px solid black; padding: 2px; display: inline-block;"> <b>SS 9/12</b>            Santopadre - Arpino         </div> <div style="border: 1px solid blue; padding: 2px; display: inline-block; color: blue;">SP 242</div> <small>N-41° 34.746'    E-13° 37.690'</small>	9,87			
		1					
0,73	0,73		<b>!!</b> <div style="border: 1px solid blue; padding: 2px; display: inline-block; color: blue;">SS 196</div>	9,14			
		2					
1,61	0,88		<div style="border: 1px solid black; padding: 5px; display: inline-block;"> <b>FRAIOLI</b>  <small>(FRAZIONE DI ROCCA D'ARCE)</small> </div> <div style="border: 1px solid blue; padding: 2px; display: inline-block; color: blue;">SS 196</div>	8,26			
		3					
2,92	1,31		<div style="border: 1px solid blue; padding: 2px; display: inline-block; color: blue;">SS 196</div>	6,95			
		4					
4,17	1,25		 <div style="border: 1px solid blue; padding: 2px; display: inline-block; color: blue;">SR 6</div>	5,70			
		5					

TC 9/12		FRAIOLI		Distance:		LEG 2	
TC 10/13		REGROUP & TECH. ZONE CAPPUCCINI		9,87 km		SECTION 4/5	
Special Stage: ALTERNATIVE ROUTE SS 9/12							
Distance		Direction	Information	Distance regress			
Total	Partial						
5,67	1,50	 6	 	4,20			
6,37	0,70	 7		3,50			
8,77	2,40	 8	 	1,10			
9,87	1,10	 9	 	0,00			

 **9D** →  **10** *THE SAME AS:*  **6F** →  **7** *PAGE:* **15-17**  
*IDENTICAMENTE:*

 **10** →  **11** *THE SAME AS:*  **7** →  **8** *PAGES:* **22-30**  
*IDENTICAMENTE:* *PAG:*

 **11** →  **12** *THE SAME AS:*  **8** →  **9** *PAGES:* **34-44**  
*IDENTICAMENTE:* *PAG:*

## Testimonianza

Tale scheda deve essere consegnata all' addetto alle Relazioni con i Concorrenti o al Direttore di Gara o al Direttore di gara Aggiunto presso il Quartier Generale del Rally .

Giorno ..... N° di Gara .....

Testimonianza relativa a:

PS N° ..... o trasferimento al CO N° .....

Natura della Testimonianza .....

.....

.....

Testimonianza consegnata a : .....

Qualifica ..... Firma .....

Data ..... Ora .....



## COMMENTO

.....

.....

Nome dell' Ufficiale di Gara : .....

Qualifica ..... Firma .....

Data ..... Ora .....

# Enquiry Sheet

This form may be handed to the Competitor Relations Officer or to the Clerk of the Course or his Deputy at the Rally Headquarters .

Day ..... Car N° .....

This enquiry relates to :

SS N° ..... or road section to TC .....

Nature of enquiry .....

.....

.....

Name of Person lodgin enquiry : .....

Title ..... Signature .....

Date ..... Time .....



## ACTION

.....

.....

Name of Person lodgin enquiry : .....

Title ..... Signature .....

Date ..... Time .....

## Scheda di Avvenuto Ritiro

In caso di ritiro, l'equipaggio dovrà compilare questa scheda e consegnarla al più presto possibile ad un Ufficiale di Gara, trattenendosi la sottostante ricevuta.

Conduuttore ..... N° di Gara .....

Data ..... Ora .....

Motivo del Ritiro .....

.....

I membri dell'equipaggio o del pubblico hanno subito lesioni ?

.....

Telefono Cellulare ..... Firma .....



## RICEVUTA

Conduuttore ..... N° di Gara .....

Località ..... Ora .....

Qualifica del Commissario .....

Nome e Firma .....

## Notification of Withdrawal

This form must be completed by the competitor and handed to an Official of the Rally without delay .

Driver ..... Car N° .....

Date ..... Time .....

Reason for Withdrawal .....

.....

Is either of the crew members injured in any way ? .....

.....

Mobile phone ..... Signature .....



## RECEIPT

Driver ..... Car N° .....

Date ..... Time .....

Title of Official .....

Name and Signature .....

# RESULTS

<b>CREW</b> <b>STAGE</b>				
<b>SS-7</b>				
<b>SS-8</b>				
<b>SS-9</b>				
<b>SS-10</b>				
<b>SS-11</b>				
<b>SS-12</b>				
<b>SS-13</b>				
<b>TOTALS</b>				







APLICARE I NUMERI DI COLORE NERO CONSEGNATI ALLE VERIFICHE ANTE GARA SU QUESTA PAGINA  
STICK THIS PAGE THE BLACK NUMBERS CONSIGNED DURING THE ADMINISTRATIVE CHECKS

**O**

**K**

**soS**